MINUTE ITEM

This Calendar Item No. C23, was approved as Minute Item No. 23 by the State Lands Commission by a vote of 2 to 0 at its 8-23-79 meeting.

CALENDAR ITEM
C23.

8/79
W 22085
Dorsey
PRC 5711

DREDGING PERMIT

APPLICANT: California Department of Fish and Game
P. O. Box 47
Yountville, California 94599

AREA, TYPE LAND AND LOCATION:
Tide and submerged lands in the beds of Hill and Suisun Sloughs adjacent to Hill Slough Wildlife Area, south of Suisun City, Solano County.

LAND USE: Dredging incident to levee repair and maintenance for protection of State Wildlife Area.

TERMS OF PROPOSED PERMIT:
Initial period: 1-year from July 1, 1979.

CONSIDERATION: The public use and benefit.

PREREQUISITE TERMS, FEES AND EXPENSES:
Applicant is owner of upland.

Filing fee has been received.

STATUTORY AND OTHER REFERENCES:
A. P. R.C.: Div. 6, Parts 1 & 2.

B. Cal. Adm. Code: Title 2, Div. 3.

OTHER PERTINENT INFORMATION:
1. This project is situated on State land identified as possessing significant environmental values pursuant to P.R.C. 6370.1, and is classified in a use category, Class B, which authorizes Limited Use.

2. This project is situated on land identified as possessing environmental values in that the State Lands Commission stated all waterways under the Commission's jurisdiction have environmental significance. Staff finds this project to be compatible with Commission policy.

A 4
S 4

3. This project is exempt from CEQA because it consists minor alterations to land (maintenance dredging) (Class 4) Cal. Adm. Code, Title 14, Div. 6, Chapter 3, Sections 15102 and 15104.

4. Staff review indicates that there will be no significant effect upon the identified environmental values. This is an existing facility for which no adverse comments have been received.

APPROVALS OBTAINED: United States Army Corps of Engineers, San Francisco District; San Francisco Bay conservation and Development Commission; Regional Water Quality Control Board, San Francisco Bay Region; Suisun City.

EXHIBITS: A. Land Description. B. Location Map.

IT IS RECOMMENDED THAT THE COMMISSION:

1. DETERMINE THAT AN EIR HAS NOT BEEN PREPARED FOR THIS ACTIVITY AS SUCH REPORT IS NOT REQUIRED UNDER THE PROVISIONS OF P.R.C. 21085, 14 CAL.ADM. CODE 15100 ET SEQ., AND 2 CAL. ADM. CODE 2907. A NOTICE OF EXEMPTION WAS FILED BY THE DIRECTOR, DEPARTMENT OF FISH AND GAME WITH THE SECRETARY, RESOURCES AGENCY, ON JUNE 18, 1979.

2. FIND THAT GRANTING OF THE PERMIT WILL HAVE NO SIGNIFICANT EFFECT UPON ENVIRONMENTAL CHARACTERISTICS IDENTIFIED PURSUANT TO SECTION 6370.1, OF THE P.R.C.

3. AUTHORIZE ISSUANCE TO CALIFORNIA DEPARTMENT OF FISH AND GAME OF A 1-YEAR DREDGING PERMIT FROM JULY 1, 1979, IN CONSIDERATION OF THE PUBLIC USE AND BENEFIT FOR DREDGING A MAXIMUM OF 45,000 CUBIC YARDS OF MATERIAL FROM AN AREA OF TIDE AND SUBMERGED LANDS IN SUISUN AND HILL SLOUGHS ON THE LAND DESCRIBED ON EXHIBIT "A" ATTACHED AND BY REFERENCE MADE A PART HEREOF, AND TO SPOIL SUCH MATERIALS ON THE TOP AND LANDWARD SIDE TO ADJACENT LEVEES PROTECTING THE STATE-OWNED HILL SLOUGH WILDLIFE AREA.

Form 54.2

EXHIBIT "A"

W 22085

H.H.2, 3

Hill Slough Wildlife Area

1 of 1

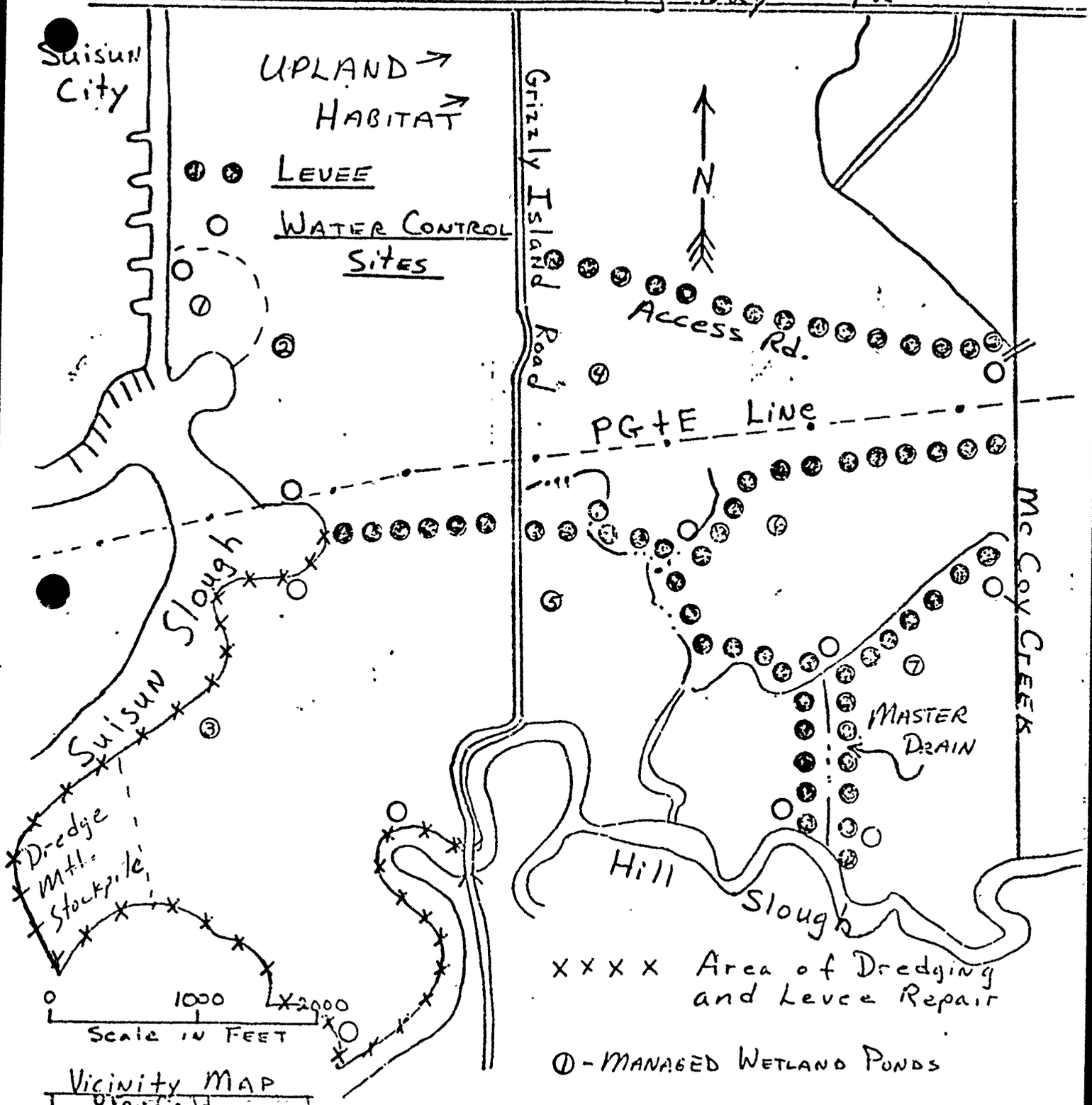

Vicinity Map

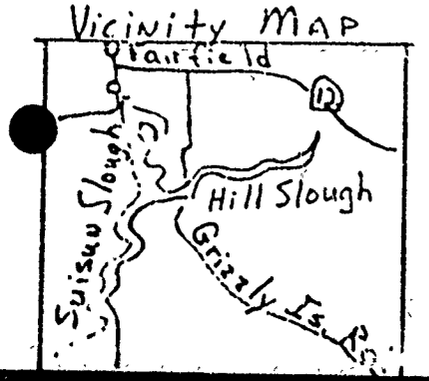

Future Extensions or Phases of Development Include Interior Levees, Water Control Structures, Access Roads

CALENDAR PAGE 141

MINUTE PAGE 460

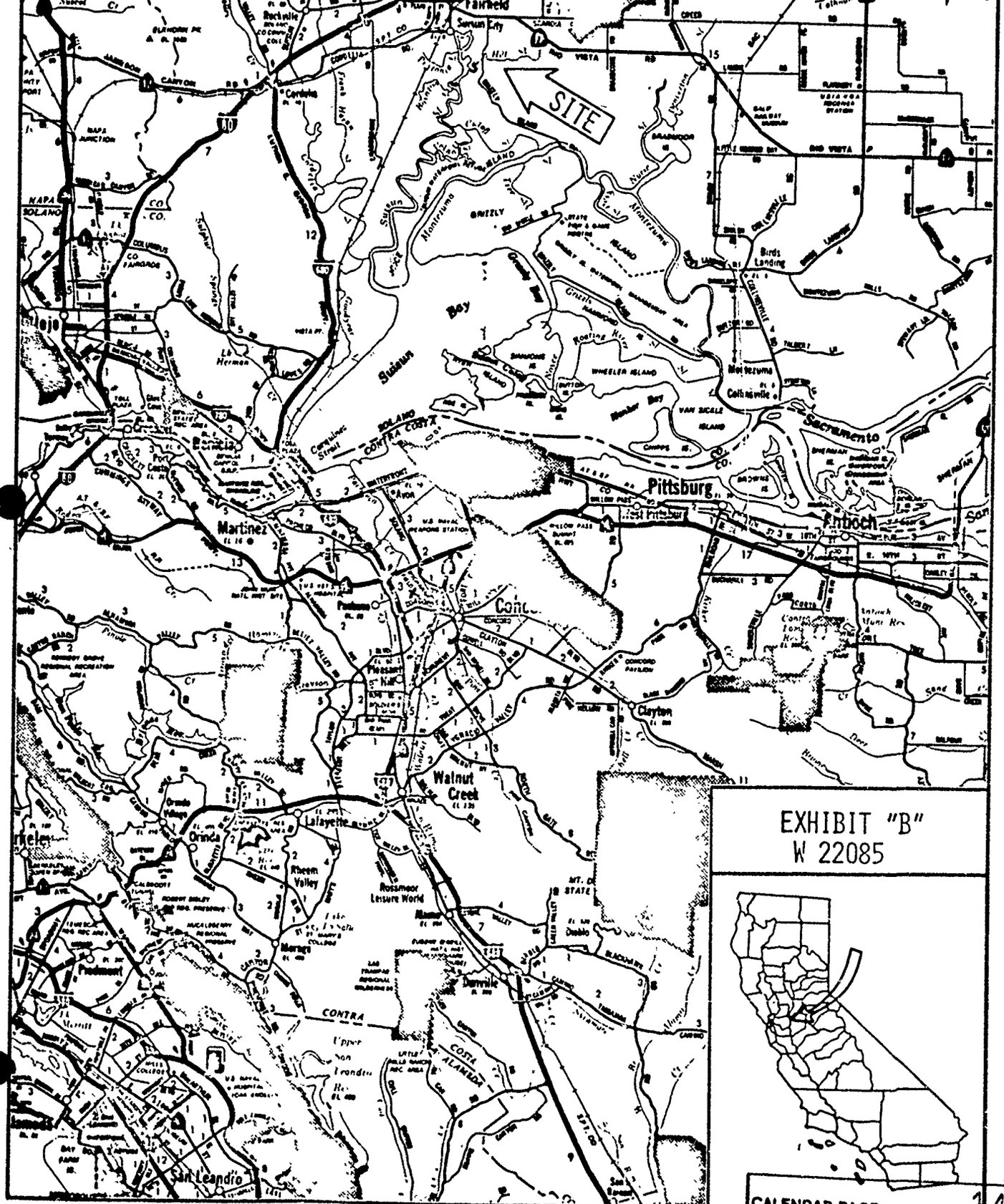

EXHIBIT "B"
W 22085

CALENDAR PAGE 142
MINUTE PAGE 1461