MINUTE ITEM
This Calendar Item No. C57
was approved as Minute Item
No. 57 by the State Lands
Commission by a vote of 3 ITEM NO.
to 0 at its 3-8-94 C57
meeting.

A

S 4

03/08/94
WP 6544
Young
PRC6544

RECREATIONAL PIER PERMIT

PARTY: McIntyre Family Trust
William C. and Harriet M. McIntyre, Trustees
1741 Lerner Drive
Santa Ana, California 92705

LOCATION: Tide and submerged land in the Sacramento River near Red Bluff, Tehama County.

EXHIBIT: A. Site and Location Map

AB 884: N/A

CEQA FINDING: FIND THAT THE ACTIVITY IS EXEMPT FROM THE REQUIREMENTS OF THE CEQA PURSUANT TO 14 CAL. CODE REGS. 15061 AS A CATEGORICALLY EXEMPT PROJECT, CLASS 1, EXISTING FACILITIES, 2 CAL. CODE REGS. 2905(a)(2).

SIGNIFICANT LANDS INVENTORY FINDING: FIND THAT THIS ACTIVITY IS CONSISTENT WITH THE USE CLASSIFICATION DESIGNATED FOR THE LAND PURSUANT TO P.R.C. 6370, ET SEQ.

RECOMMENDED ACTION: IT IS RECOMMENDED THAT THE COMMISSION:

AUTHORIZE ISSUANCE TO McINTYRE FAMILY TRUST, WILLIAM C. AND HARRIET M. McINTYRE, TRUSTEES; OF A TEN-YEAR RECREATIONAL PIER PERMIT, BEGINNING JANUARY 23, 1994; NO MONETARY CONSIDERATION PURSUANT TO SECTION 6503.5 OF THE P.R.C.; FIND THAT THE ISSUANCE OF THIS PERMIT SUPERCEDES ANY PRIOR AUTHORIZATION FOR THE CONTINUED USE AND MAINTENANCE OF AN EXISTING FLOATING DOCK, ON THE LAND DESCRIBED ON EXHIBIT "A" ATTACHED AND BY REFERENCE MADE A PART HEREOF.

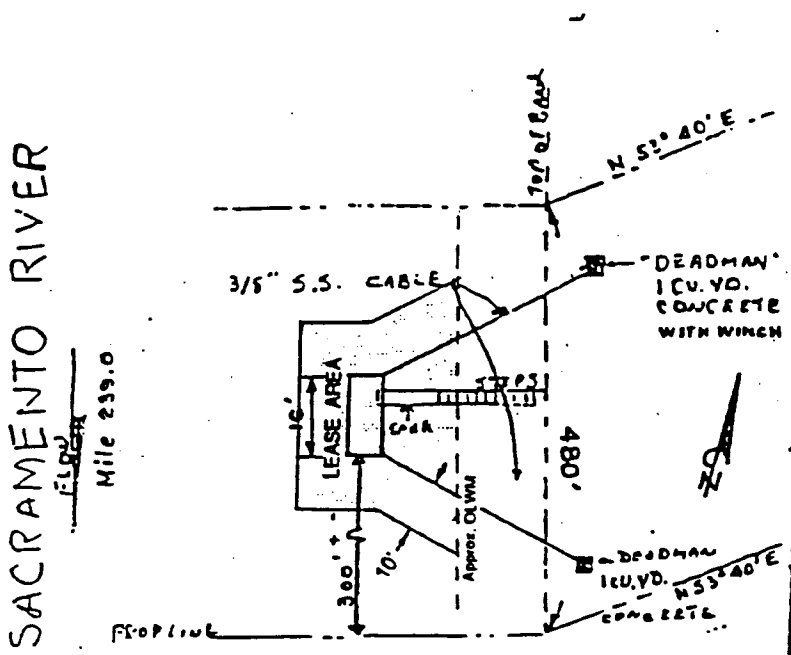

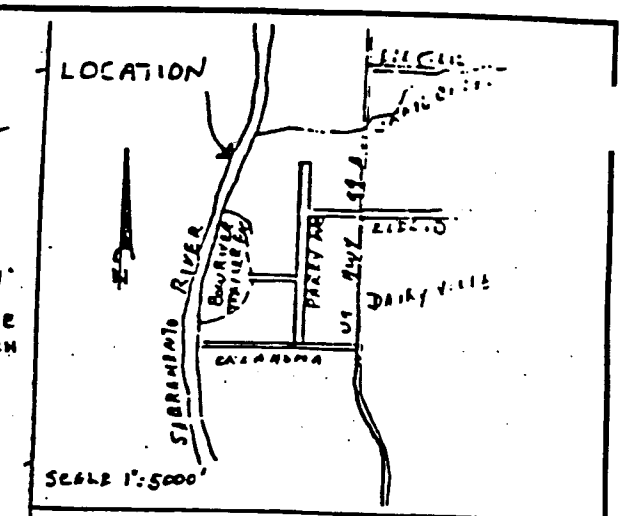

VICINITY MAP

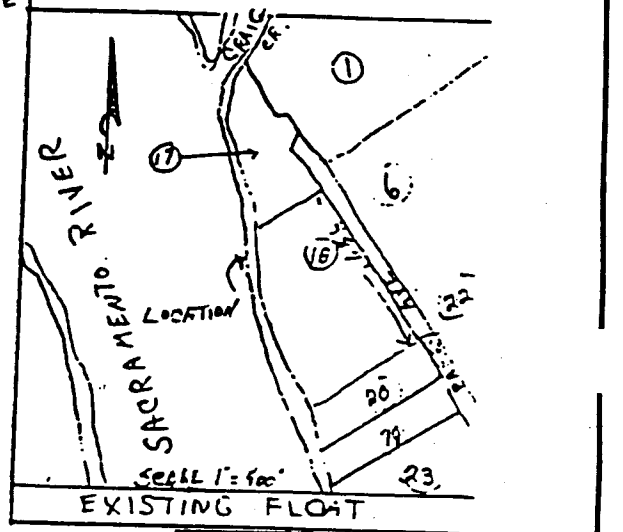

EXISTING FLOAT

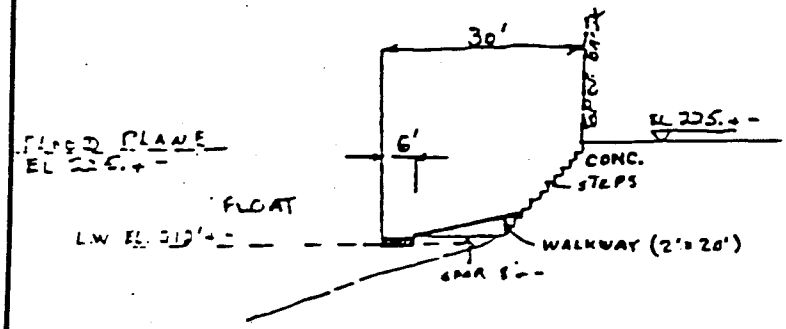

ELEVATION NO SCALE

EXHIBIT "A"
WP 6544
APN 43 - 060 - 018
Sacramento River
TEHAMA COUNTY

This Exhibit is solely for purposes of generally defining the lease premises, and is not intended to be, nor shall it be construed as, a waiver or limitation of any State interest in the subject or any other property.

CG 1/94