MINUTE ITEM
This Calendar Item No. C105
was approved as Minute Item
No. 105 by the State Lands
Commission by a vote of 3
to 0 at its 11/15/94
meeting.

CALENDAR ITEM
C105

11/15/94
WP 4870
Young
PRC 4870

A 4

S 1

RECREATIONAL PIER PERMIT

APPLICANT:

Elizabeth M. Johnson, Trustee
3066 Union Street
Rocklin, California 95677

LOCATION:

Submerged land in Lake Tahoe, Placer County

EXHIBITS:

A. Site and Location Map

AB 884:

N/A

RECOMMENDED ACTION:

IT IS RECOMMENDED THAT THE COMMISSION:

CEQA FINDING: (Pier)

FIND THAT THE ACTIVITY IS EXEMPT FROM THE REQUIREMENTS OF THE CEQA PURSUANT TO 14 CAL. CODE REGS. 15061 AS A CATEGORICALLY EXEMPT PROJECT, CLASS 1, 2 CAL. CODE REGS. 2905 (a) (2).

CEQA FINDING: (Buoy)

FIND THAT THE ACTIVITY IS EXEMPT FROM THE REQUIREMENTS OF THE CEQA PURSUANT TO 14 CAL. CODE REGS. 15061 AS A CATEGORICALLY EXEMPT PROJECT, CLASS 3, 2 CAL. CODE REGS. 2905 (c) (3).

SIGNIFICANT LANDS INVENTORY FINDING:

FIND THAT THIS ACTIVITY IS CONSISTENT WITH THE USE CLASSIFICATION DESIGNATED FOR THE LAND PURSUANT TO P.R.C. 6370, ET SEQ.

AUTHORIZATION:

AUTHORIZE ISSUANCE TO ELIZABETH M. JOHNSON OF A FIVE YEAR RECREATIONAL PIER PERMIT, BEGINNING FEBRUARY 28, 1994; NO MONETARY CONSIDERATION PURSUANT TO SECTION 6503.5 OF THE P.R.C.; FOR THE CONTINUED USE AND MAINTENANCE OF AN EXISTING PIER AND A MOORING BUOY AS SHOWN AND LOCATED ON THE LAND DESCRIBED ON EXHIBIT "A" ATTACHED, AND BY REFERENCE MADE A PART HEREOF.

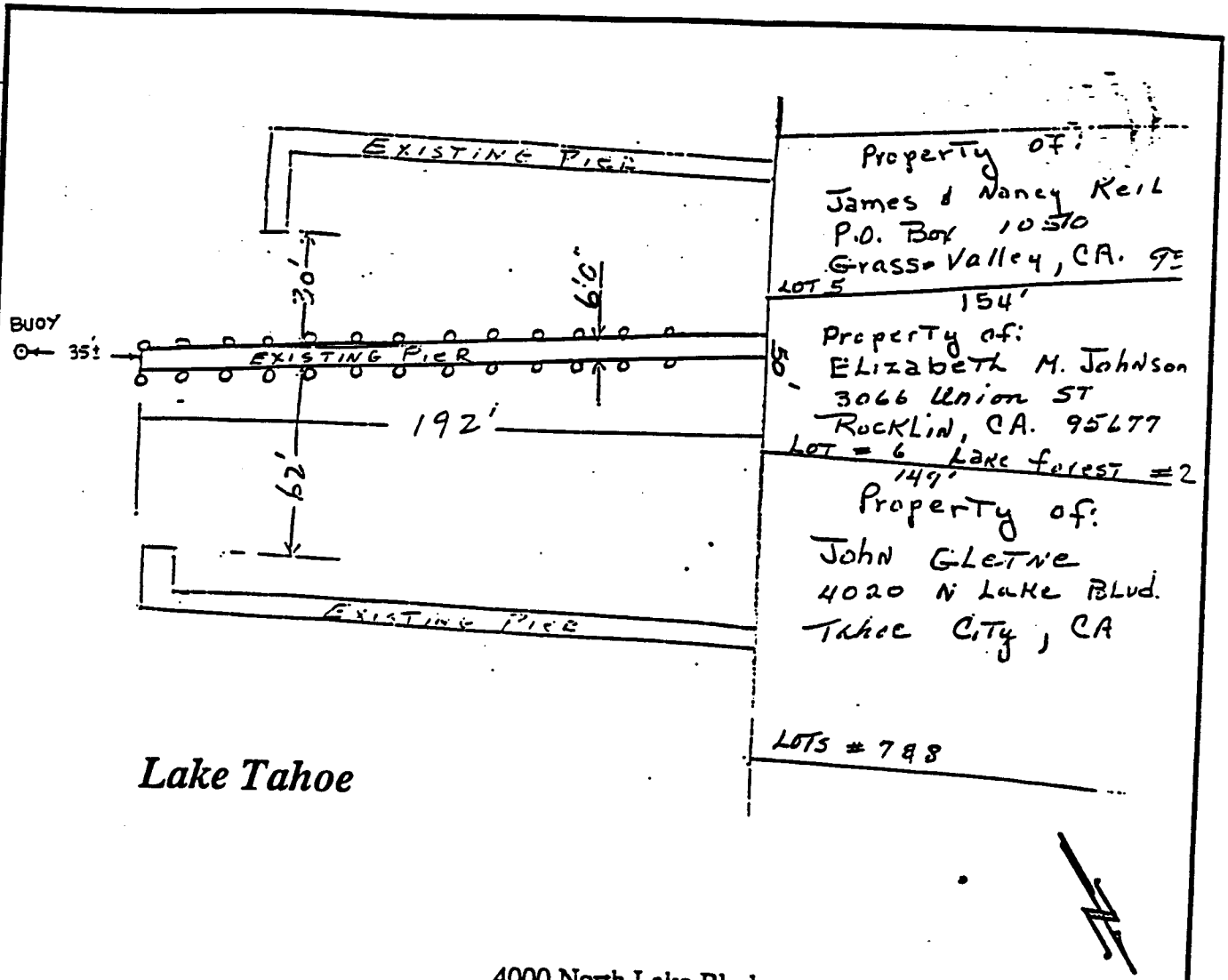

4000 North Lake Blvd.

NO SCALE

LOCATION MAP

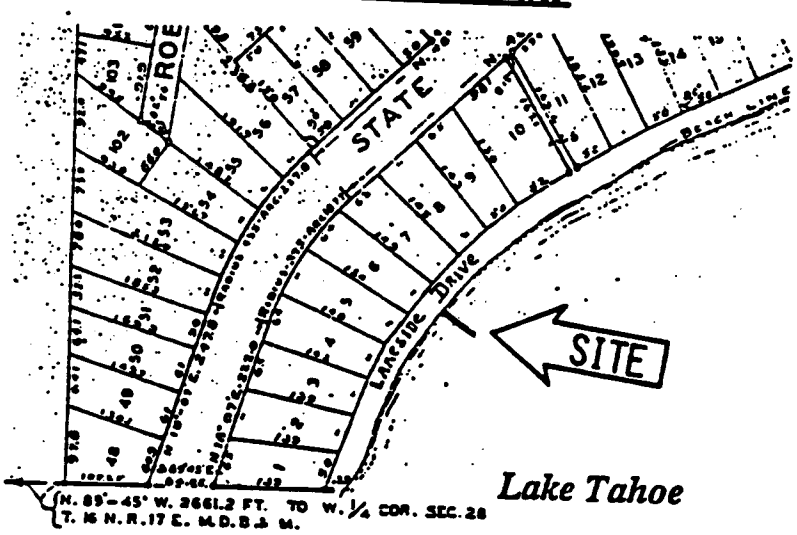

NO SCALE

EXHIBIT "A"
WP 4870
APN 92 - 142 - 05
Lake Tahoe
PLACER COUNTY

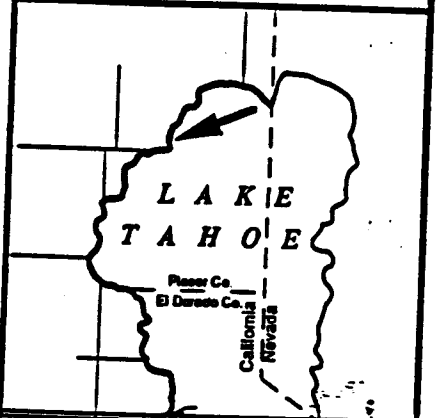

This Exhibit is solely for purposes of generally defining the lease premises, and is not intended to be, nor shall it be construed as, a waiver or limitation of any State interest in the subject or any other property.