MINUTE ITEM
This Calendar Item No. C59
was approved as Minute Item
No. 59 by the State Lands
Commission by a vote of 3
to 0 at its 10-17-95
meeting.

CALENDAR ITEM
C59

A 4

S 1

10/17/95

PRC 4317.9 WP 4317.9
Young

RECREATIONAL PIER LEASE

APPLICANT:

Robert G. and Barbara Mae Dolton, Trustees
P.O. Box 97
Carnelian Bay, California 96140

LOCATION:

Submerged land in Lake Tahoe, Placer County

EXHIBIT:

A. Site and Location Map

AB 884:

N/A

RECOMMENDED ACTION:

IT IS RECOMMENDED THAT THE COMMISSION:

CEQA FINDING:

FIND THAT THE ACTIVITY IS EXEMPT FROM THE REQUIREMENTS OF THE CEQA PURSUANT TO 14 CAL. CODE REGS. 15061 AS A CATEGORICALLY EXEMPT PROJECT, CLASS 1, 2 CAL. CODE REGS. 2905 (a) (2).

SIGNIFICANT LANDS INVENTORY FINDING:

FIND THAT THIS ACTIVITY IS CONSISTENT WITH THE USE CLASSIFICATION DESIGNATED FOR THE LAND PURSUANT TO P.R.C. 6370, ET SEQ.

AUTHORIZATION:

AUTHORIZE ISSUANCE TO ROBERT G. AND BARBARA MAE DOLTON, TRUSTEES, OF A TEN YEAR RECREATIONAL PIER LEASE ON FILE IN THE COMMISSION'S OFFICE FOR ALL THE STATE'S SOVEREIGN LANDS BELOW THE ELEVATION OF 6223 LTD' UNDER APPLICANT'S PIER AS DEPICTED ON EXHIBIT "A" ATTACHED AND BY REFERENCE MADE A PART HEREOF, BEGINNING MARCH 27, 1995; NO MONETARY CONSIDERATION PURSUANT TO PUBLIC RESOURCES CODE SECTION 6503.5.

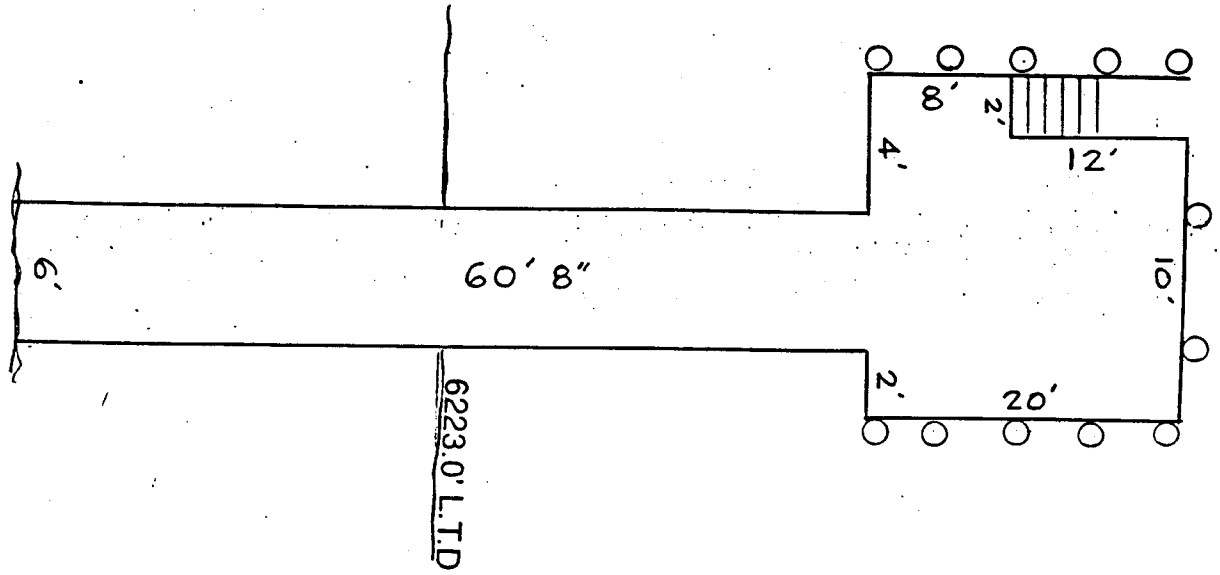

4410 N. Lake Blvd.

NO SCALE

LOCATION MAP

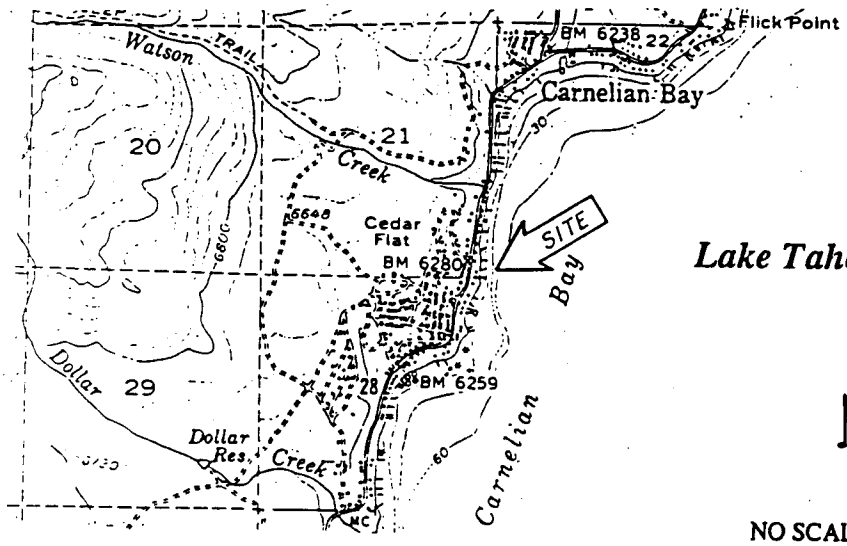

NO SCALE

EXHIBIT "A"
PRC 4317.9
APN 091 - 174 - 006
Lake Tahoe
PLACER COUNTY

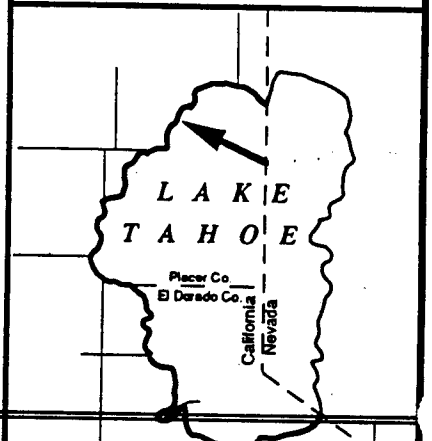

This Exhibit is solely for purposes of generally defining the lease premises, and is not intended to be, nor shall it be construed as, a waiver or limitation of any State interest in the subject or any other property.