MINUTE ITEM
This Calendar Item No. C10 was approved as Minute Item No. 10 by the California State Lands Commission by a vote of 3 to 0 at its 11/07/97 meeting.

CALENDAR ITEM
C10

A 4 | 11/07/97
PRC7992 | W 25423
S 1 | G. Cooper

RECREATIONAL PIER LEASE

APPLICANTS:
Mark D. Davis and Susan P. Davis
814 Berkshire Avenue
La Canada, California 91011

AREA, LAND TYPE, AND LOCATION:
Sovereign lands in Lake Tahoe, near Jameson Beach, El Dorado County.

AUTHORIZED USE:
Maintenance and use of one existing mooring buoy and installation of a second mooring buoy, as shown on the attached Exhibit A.

LEASE TERM:
Ten years, beginning October 1, 1997.

CONSIDERATION:
No monetary consideration pursuant to Public Resources Code section 6503.5.

SPECIFIC LEASE PROVISIONS:
Insurance:
Liability insurance in the amount of no less than $300,000.
Other:
The lease is conditioned on lessee obtaining authorization from the Tahoe Regional Planning Agency for the buoys within two years from the effective date of the authorization of the buoys by the Commission.

OTHER PERTINENT INFORMATION:
1. Pursuant to the Commission's delegation of authority and the State CEQA Guidelines (Title 14, California Code of Regulations, section 15061), the staff has determined that this activity is exempt from the requirements of the CEQA as a categorically exempt project. The project is exempt under Class 3, New Construction of Small Structures; Title 2, California Code of Regulations, section 2905 (c) (3).

Authority: Public Resources Code section 21084 and Title 14, California Code of Regulations section 15300 and Title 2, California Code of Regulations, section 2905.

2. This activity involves lands identified as possessing significant environmental values pursuant to Public Resources Code sections 6370, et seq. Based upon the staff's consultation with the persons nominating such lands and through the CEQA review process, it is the staff's opinion that the project, as proposed, is consistent with its use classification.

FURTHER APPROVALS REQUIRED:

Tahoe Regional Planning Agency, California State Lands Commission, United States Army Corps of Engineers.

EXHIBIT:

A. Site and Location Map

PERMIT STREAMLINING ACT DEADLINE:

December 5, 1997

RECOMMENDED ACTION:

IT IS RECOMMENDED THAT THE COMMISSION:

CEQA FINDING:

FIND THAT THE ACTIVITY IS EXEMPT FROM THE REQUIREMENTS OF THE CEQA PURSUANT TO TITLE 14, CALIFORNIA CODE OF REGULATIONS, SECTION 15061 AS A CATEGORICALLY EXEMPT PROJECT, CLASS 3, NEW CONSTRUCTION OF SMALL STRUCTURES; TITLE 2, CALIFORNIA CODE OF REGULATIONS, SECTION 2905 (c) (3).

SIGNIFICANT LANDS INVENTORY FINDING:

FIND THAT THIS ACTIVITY IS CONSISTENT WITH THE USE CLASSIFICATION DESIGNATED BY THE COMMISSION FOR THE LAND PURSUANT TO PUBLIC RESOURCES CODE SECTIONS 6370, ET SEQ.

AUTHORIZATION:

AUTHORIZE ISSUANCE TO MARK D. DAVIS AND SUSAN P. DAVIS OF A TEN-YEAR RECREATIONAL PIER LEASE, BEGINNING OCTOBER 1, 1997, FOR USE AND MAINTENANCE OF ONE EXISTING MOORING BUOY AND INSTALLATION OF A SECOND MOORING BUOY ON THE LAND SHOWN ON EXHIBIT A ATTACHED AND BY THIS REFERENCE MADE A PART HEREOF; NO MONETARY CONSIDERATION PURSUANT TO PUBLIC RESOURCES CODE SECTION 6503.5; LIABILITY INSURANCE IN THE AMOUNT OF NO LESS THAN $300,000.

NO SCALE

SITE MAP

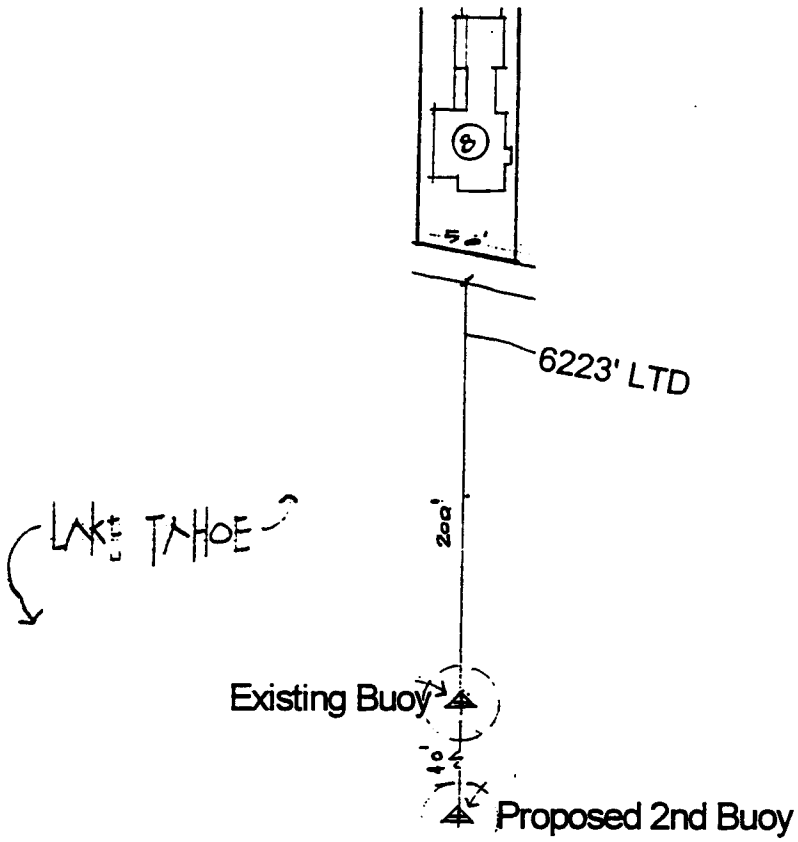

NO SCALE

LOCATION MAP

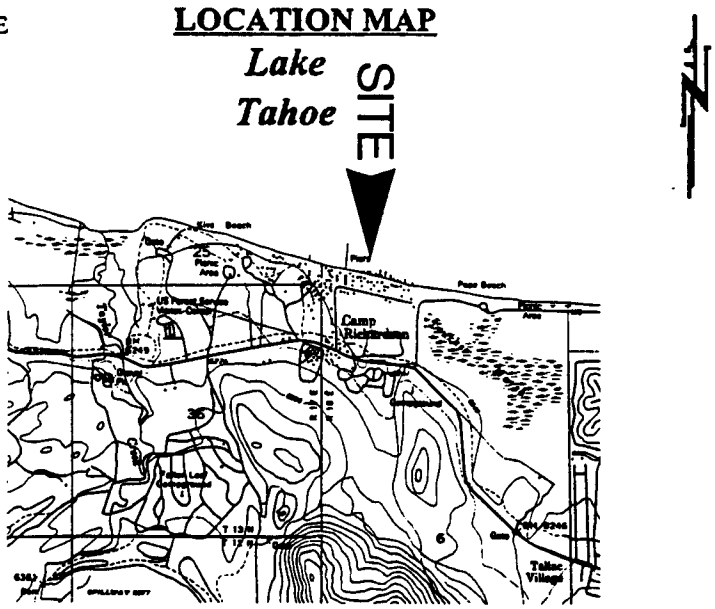

This Exhibit is solely for purposes of generally defining the lease premises, and is not intended to be, nor shall it be construed as, a waiver or limitation of any State interest in the subject or any other property.
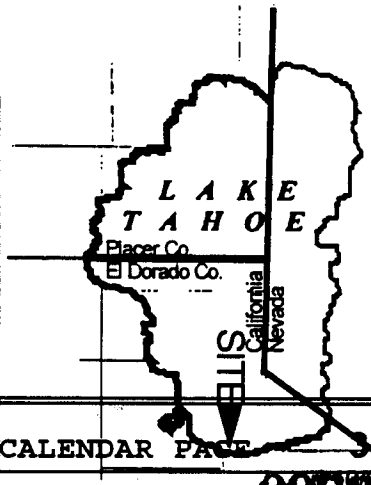
Exhibit A
W25423
APN 032-120-081
Lake Tahoe
EL DORADO COUNTY