MINUTE ITEM
This Calendar Item No. C49 was approved as Minute Item No. 49 by the California State Lands Commission by a vote of 3 to 0 at its 6-14-99 meeting.

CALENDAR ITEM
C49

A 4

S 1

06/14/99
PRC 4120.9 WP 4120.9
B. Young

RECREATIONAL PIER LEASE

APPLICANTS:

F. Tracy Schilling and August H. Schilling, Co-Trustees of the Schilling Living Trust u/t/a dated November 2, 1992; August H. Schilling and F. Tracy Schilling; Elizabeth F. Schilling; Tracy A. Schilling, August H. Schilling III; Heather H. Schilling; John Ralston Schilling; Morgan Schilling; Christian Schilling; Gretchen Schilling; Kate Schilling; Tracy P. Schilling; Giacomo L. Moris; Stefano A. Moris, and Alexandra S. Santos
P.O. Box 20009
Oakland, California 94620

AREA, LAND TYPE, AND LOCATION:

Sovereign lands in Lake Tahoe, near Rubicon Point, El Dorado County.

AUTHORIZED USE:

Continued use and maintenance of a pier, as shown on the attached Exhibit A.

LEASE TERM:

Ten years, beginning December 1, 1998.

CONSIDERATION:

No monetary consideration pursuant to Public Resources Code section 6503.5.

SPECIFIC LEASE PROVISIONS:

Liability insurance in the amount of no less than $300,000.

OTHER PERTINENT INFORMATION:

1. Pursuant to the Commission's delegation of authority and the State CEQA Guidelines (Title 14, California Code of Regulations, section 15061), the staff has determined that this activity is exempt from the requirements of the CEQA as a categorically exempt project. The project is exempt under Class 1, Existing Facilities; Title 2, California Code of Regulations, section 2905 (a)(2).

Authority: Public Resources Code section 21084 and Title 14, California Code of Regulations, section 15300 and Title 2, California Code of Regulations, section 2905.

2. This activity involves lands identified as possessing significant environmental values pursuant to Public Resources Code sections 6370, et seq. Based upon the staff's consultation with the persons nominating such lands and through the CEQA review process, it is the staff's opinion that the project, as proposed, is consistent with its use classification.

EXHIBIT:

A. Site and Location Map

PERMIT STREAMLINING ACT DEADLINE:

N/A

RECOMMENDED ACTION:

IT IS RECOMMENDED THAT THE COMMISSION:

CEQA FINDING:

FIND THAT THE ACTIVITY IS EXEMPT FROM THE REQUIREMENTS OF THE CEQA PURSUANT TO TITLE 14, CALIFORNIA CODE OF REGULATIONS, SECTION 15061 AS A CATEGORICALLY EXEMPT PROJECT, CLASS 1, EXISTING FACILITIES; TITLE 2, CALIFORNIA CODE OF REGULATIONS, SECTION 2905 (a)(2).

SIGNIFICANT LANDS INVENTORY FINDING:

FIND THAT THIS ACTIVITY IS CONSISTENT WITH THE USE CLASSIFICATION DESIGNATED BY THE COMMISSION FOR THE LAND PURSUANT TO PUBLIC RESOURCES CODE SECTIONS 6370, ET SEQ.

AUTHORIZATION:

AUTHORIZE ISSUANCE TO F. TRACY SCHILLING AND AUGUST H. SCHILLING, CO-TRUSTEES OF THE SCHILLING LIVING TRUST U/T/A DATED NOVEMBER 2, 1992; AUGUST H. SCHILLING AND F. TRACY SCHILLING; ELIZABETH F. SCHILLING; TRACY A. SCHILLING, AUGUST H. SCHILLING III; HEATHER H. SCHILLING; JOHN RALSTON SCHILLING; MORGAN SCHILLING; CHRISTIAN SCHILLING; GRETCHEN SCHILLING; KATE SCHILLING; TRACY P. SCHILLING; GIACOMO L. MORIS; STEFANO A. MORIS, AND ALEXANDRA S. SANTOS OF A RECREATIONAL PIER LEASE, BEGINNING DECEMBER 1, 1998, FOR A TERM OF TEN YEARS, FOR CONTINUED USE AND MAINTENANCE OF A PIER ON THE LAND SHOWN ON EXHIBIT A, ATTACHED AND BY THIS REFERENCE MADE A PART HEREOF; NO MONETARY CONSIDERATION PURSUANT TO PUBLIC RESOURCES CODE SECTION 6503.5; LIABILITY INSURANCE IN THE AMOUNT OF NO LESS THAN $300,000.

NO SCALE

SITE MAP

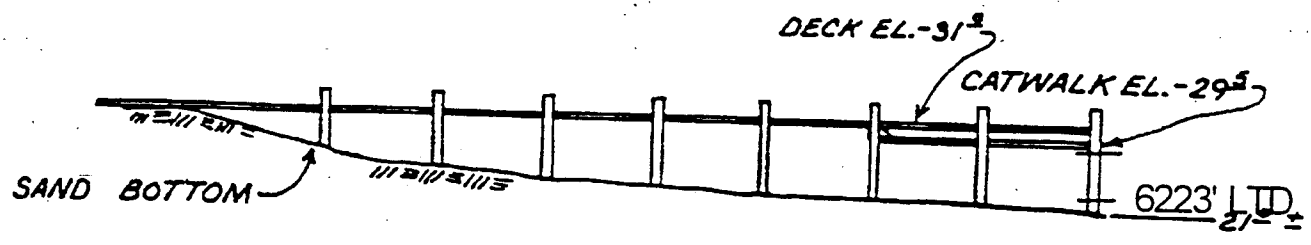

PROFILE

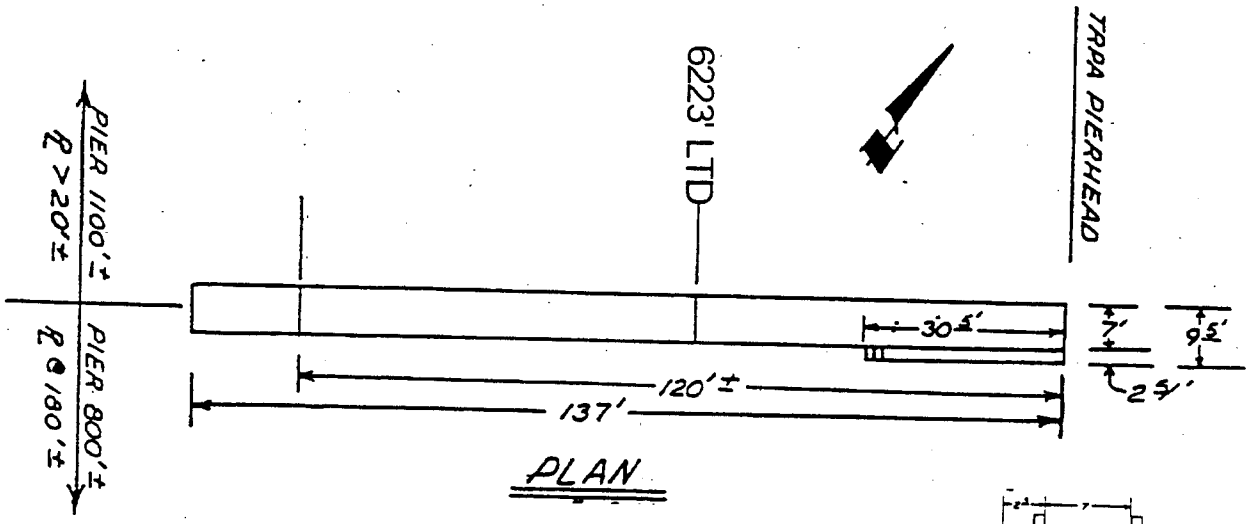

PLAN

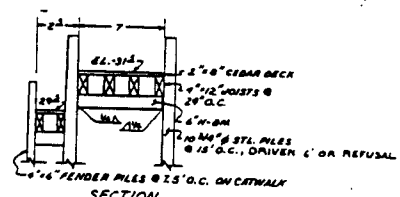

301 Paradise Flat Lane

NO SCALE

LOCATION MAP

Lake Tahoe

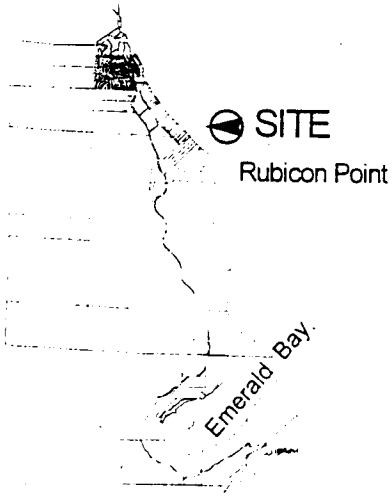

Exhibit A
PRC 4120.9
APN 17-041-201
Lake Tahoe
El Dorado County

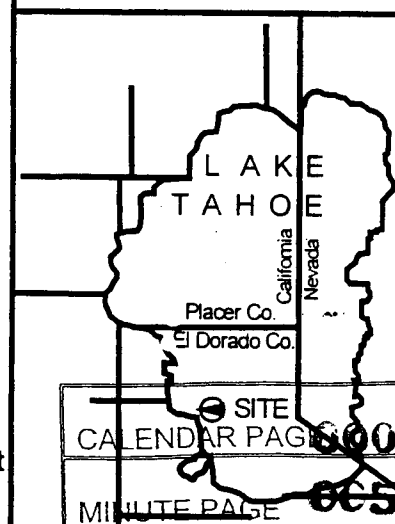

This Exhibit is solely for purposes of generally defining the lease premises, and is not intended to be, nor shall it be construed as, a waiver of limitation of any state interest in the subject or any other property.

CALENDAR PAGE 000236
MINUTE PAGE 005728
rl 2/99