MINUTE ITEM
This Calendar Item No. C26 was approved as Minute Item No. 26 by the California State Lands Commission by a vote of 3 to 0 at its 9-3-99 meeting.

CALENDAR ITEM
C26

A 4

S 1

PRC 5529.9

09/03/99
WP 5529.9
J. Ludlow

RECREATIONAL PIER LEASE

APPLICANTS:

George R. Mayer and Michele E. Mayer
26342 Sand Canyon Road
Canyon Country, CA 91351
Steven H. Markstein and Raenel L. Markstein
60 Main Avenue
Sacramento, CA 95838
Randy Earl Paragary and Stacy Ryan Paragary
1401 28th Street
Sacramento, CA 95816

AREA, LAND TYPE, AND LOCATION:

Sovereign lands in Lake Tahoe, near Tahoe City, Placer County.

AUTHORIZED USE:

Continued use and maintenance of an existing joint use pier and two mooring buoys as shown on the attached Exhibit A.

LEASE TERM:

Ten years, beginning August 1, 1999.

CONSIDERATION:

No monetary consideration pursuant to Public Resources Code section 6503.5.

SPECIFIC LEASE PROVISIONS:

Insurance:

Liability insurance with coverage of no less than $300,000.

Other:

This lease is conditioned on Lessee's obtaining authorization from the Tahoe Regional Planning Agency (TRPA) for the mooring buoys within two years from the effective date of the authorization of the buoys by the Commission.

OTHER PERTINENT INFORMATION:

1. **PIER AND ONE MOORING BUOY:** Pursuant to the Commission's delegation of authority and the State CEQA Guidelines (Title 14, California Code of Regulations, section 15061), the staff has determined that this activity is exempt from the requirements of the CEQA as a categorically exempt project. The project is exempt under Class 1, Existing Facilities; Title 2, California Code of Regulations, section 2905 (a)(2).

   Authority: Public Resources Code section 21084 and Title 14, California Code of Regulations, section 15300 and Title 2, California Code of Regulations, section 2905.

   ONE ADDITIONAL MOORING BUOY: Pursuant to the Commission's delegation of authority and the State CEQA Guidelines (Title 14, California Code of Regulations, section 15061), the staff has determined that this activity is exempt from the requirements of the CEQA as a categorically exempt project. The project is exempt under Class 3, New Construction of Small Structures; Title 2, California Code of Regulations, section 2905 (c)(3).

   Authority: Public Resources Code section 21084 and Title 14, California Code of Regulations, section 15300 and Title 2, California Code of Regulations, section 2905.

2. This activity involves lands identified as possessing significant environmental values pursuant to Public Resources Code sections 6370, et seq. Based upon the staff's consultation with the persons nominating such lands and through the CEQA review process, it is the staff's opinion that the project, as proposed, is consistent with its use classification.

FURTHER APPROVALS REQUIRED:
Buoys: Tahoe Regional Planning Agency.

EXHIBIT:
A. Site and Location Map

PERMIT STREAMLINING ACT DEADLINE:
N/A

RECOMMENDED ACTION:
IT IS RECOMMENDED THAT THE COMMISSION:

CEQA FINDING:

PIER AND ONE MOORING BUOY: FIND THAT THE ACTIVITY IS EXEMPT FROM THE REQUIREMENTS OF THE CEQA PURSUANT TO TITLE 14, CALIFORNIA CODE OF REGULATIONS, SECTION 15061 AS A CATEGORICALLY EXEMPT PROJECT, CLASS 1, EXISTING FACILITIES; TITLE 2, CALIFORNIA CODE OF REGULATIONS, SECTION 2905 (a)(2).

ONE ADDITIONAL MOORING BUOY: FIND THAT THE ACTIVITY IS EXEMPT FROM THE REQUIREMENTS OF THE CEQA PURSUANT TO TITLE 14, CALIFORNIA CODE OF REGULATIONS, SECTION 15061 AS A CATEGORICALLY EXEMPT PROJECT, CLASS 3, NEW CONSTRUCTION OF SMALL STRUCTURES; TITLE 2, CALIFORNIA CODE OF REGULATIONS, SECTION 2905 (c)(3).

SIGNIFICANT LANDS INVENTORY FINDING:
FIND THAT THIS ACTIVITY IS CONSISTENT WITH THE USE CLASSIFICATION DESIGNATED BY THE COMMISSION FOR THE LAND PURSUANT TO PUBLIC RESOURCES CODE SECTIONS 6370, ET SEQ.

AUTHORIZATION:

AUTHORIZE ISSUANCE TO GEORGE R. MAYER AND MICHELE E. MAYER, STEVEN H. MARKSTEIN AND RAENEL L. MARKSTEIN, AND RANDY EARL PARAGARY AND STACY RYAN PARAGARY OF A TEN-YEAR RECREATIONAL PIER LEASE, BEGINNING AUGUST 1, 1999, FOR CONTINUED USE AND MAINTENANCE OF AN EXISTING JOINT USE PIER AND TWO MOORING BUOYS ON THE LAND SHOWN ON EXHIBIT A ATTACHED AND BY THIS REFERENCE MADE A PART HEREOF; NO MONETARY CONSIDERATION PURSUANT TO PUBLIC RESOURCES CODE SECTION 6503.5; LIABILITY INSURANCE WITH COVERAGE OF NO LESS THAN $300,000.

NO SCALE

SITE MAP

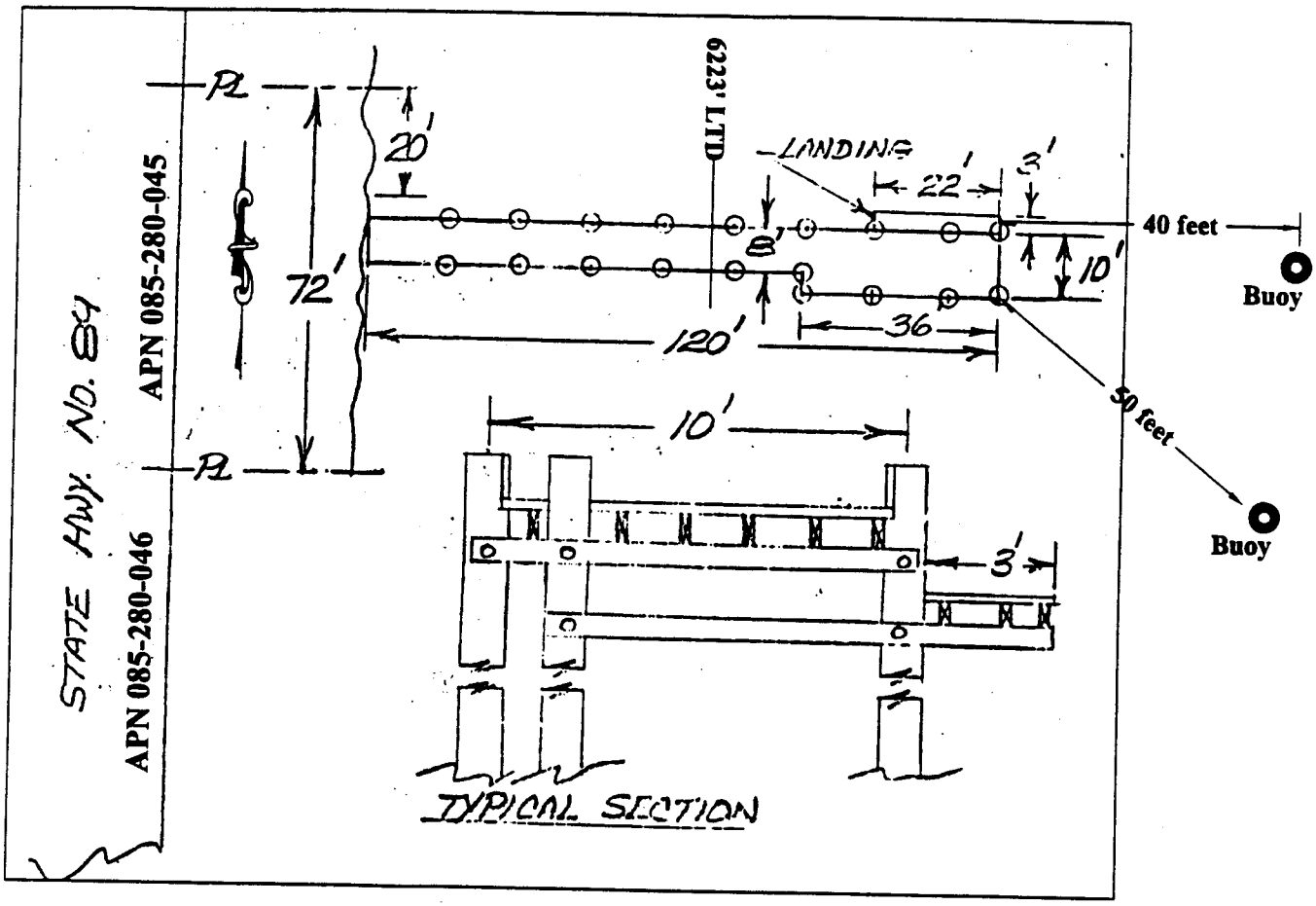

3135 & 3145 West Lake Blvd

NO SCALE

LOCATION MAP

Lake Tahoe

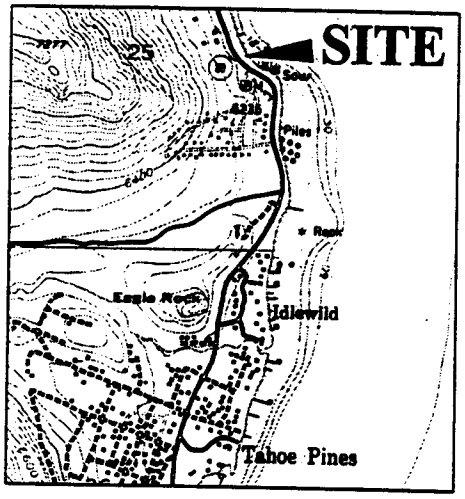

Exhibit A
WP 5529
APN 085-280-045
APN 085-280-046
Lake Tahoe
PLACER COUNTY

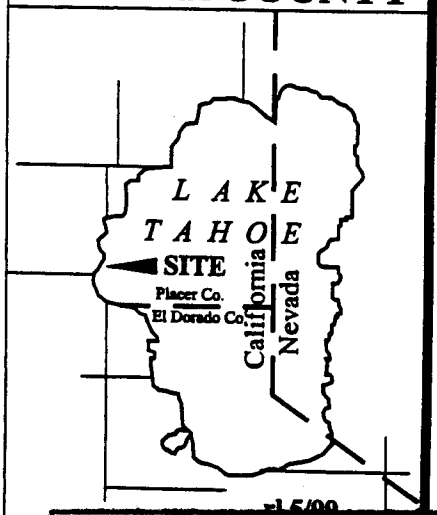

This Exhibit is solely for purposes of generally defining the lease premises, and is not intended to be, nor shall it be construed as, a waiver of limitation of any state interest in the subject or any other property.

rl 5/99

CALENDAR PAGE 006282
MINUTE PAGE 006296