MINUTE ITEM
This Calendar Item No. C51 was approved as Minute Item No. 51 by the California State Lands Commission by a vote of 3 to 0 at its 9-3-99 meeting.

CALENDAR ITEM
C51

A 4

S 1

PRC 6958.9

09/03/99
WP 6958.9
B. Young

RECREATIONAL PIER LEASE

APPLICANTS:

Howard H. Balsdon, Linda Balsdon West,
and Caroline B. Carbajal
616 12th Street
Colusa, CA 95932

AREA, LAND TYPE, AND LOCATION:

Sovereign lands in Lake Tahoe, near Homewood, Placer County.

AUTHORIZED USE:

Continued use and maintenance of two mooring buoys as shown on the attached Exhibit A.

LEASE TERM:

Ten years, beginning April 6, 1999.

CONSIDERATION:

No monetary consideration pursuant to Public Resources Code section 6503.5.

SPECIFIC LEASE PROVISIONS:

Insurance:

Liability insurance with coverage of no less than $300,000.

Other:

This lease is conditioned on Lessee's obtaining authorization from the Tahoe Regional Planning Agency (TRPA) for the mooring buoys within two years from the effective date of the authorization of the buoys by the Commission.

OTHER PERTINENT INFORMATION:

1. Pursuant to the Commission's delegation of authority and the State CEQA Guidelines (Title 14, California Code of Regulations, section 15061), the staff has determined that this activity is exempt from the requirements of the CEQA as a categorically exempt project. The project is exempt under Class 1, Existing Facilities; Title 2, California Code of Regulations, section 2905 (a)(2).

   Authority: Public Resources Code section 21084 and Title 14, California Code of Regulations, section 15300 and Title 2, California Code of Regulations, section 2905.

2. This activity involves lands identified as possessing significant environmental values pursuant to Public Resources Code sections 6370, et seq. Based upon the staff's consultation with the persons nominating such lands and through the CEQA review process, it is the staff's opinion that the project, as proposed, is consistent with its use classification.

FURTHER APPROVALS REQUIRED:

Tahoe Regional Planning Agency

EXHIBITS:

A. Site and Location Map

PERMIT STREAMLINING ACT DEADLINE:

N/A

RECOMMENDED ACTION:

IT IS RECOMMENDED THAT THE COMMISSION:

CEQA FINDING:

FIND THAT THE ACTIVITY IS EXEMPT FROM THE REQUIREMENTS OF THE CEQA PURSUANT TO TITLE 14, CALIFORNIA CODE OF REGULATIONS, SECTION 15061 AS A CATEGORICALLY EXEMPT PROJECT, CLASS 1, EXISTING FACILITIES; TITLE 2, CALIFORNIA CODE OF REGULATIONS, SECTION 2905 (a)(2).

SIGNIFICANT LANDS INVENTORY FINDING:

FIND THAT THIS ACTIVITY IS CONSISTENT WITH THE USE CLASSIFICATION DESIGNATED BY THE COMMISSION FOR THE LAND PURSUANT TO PUBLIC RESOURCES CODE SECTIONS 6370, ET SEQ.

AUTHORIZATION:

AUTHORIZE ISSUANCE TO HOWARD H. BALSDON, LINDA BALSDON WEST, AND CAROLINE B CARBAJAL OF A TEN-YEAR RECREATIONAL PIER LEASE, BEGINNING APRIL 6, 1999, FOR CONTINUED USE AND MAINTENANCE OF TWO MOORING BUOYS ON THE LAND SHOWN ON EXHIBIT A ATTACHED AND BY THIS REFERENCE MADE A PART HEREOF; NO MONETARY CONSIDERATION PURSUANT TO PUBLIC RESOURCES CODE SECTION 6503.5; LIABILITY INSURANCE WITH COVERAGE OF NO LESS THAN $300,000.

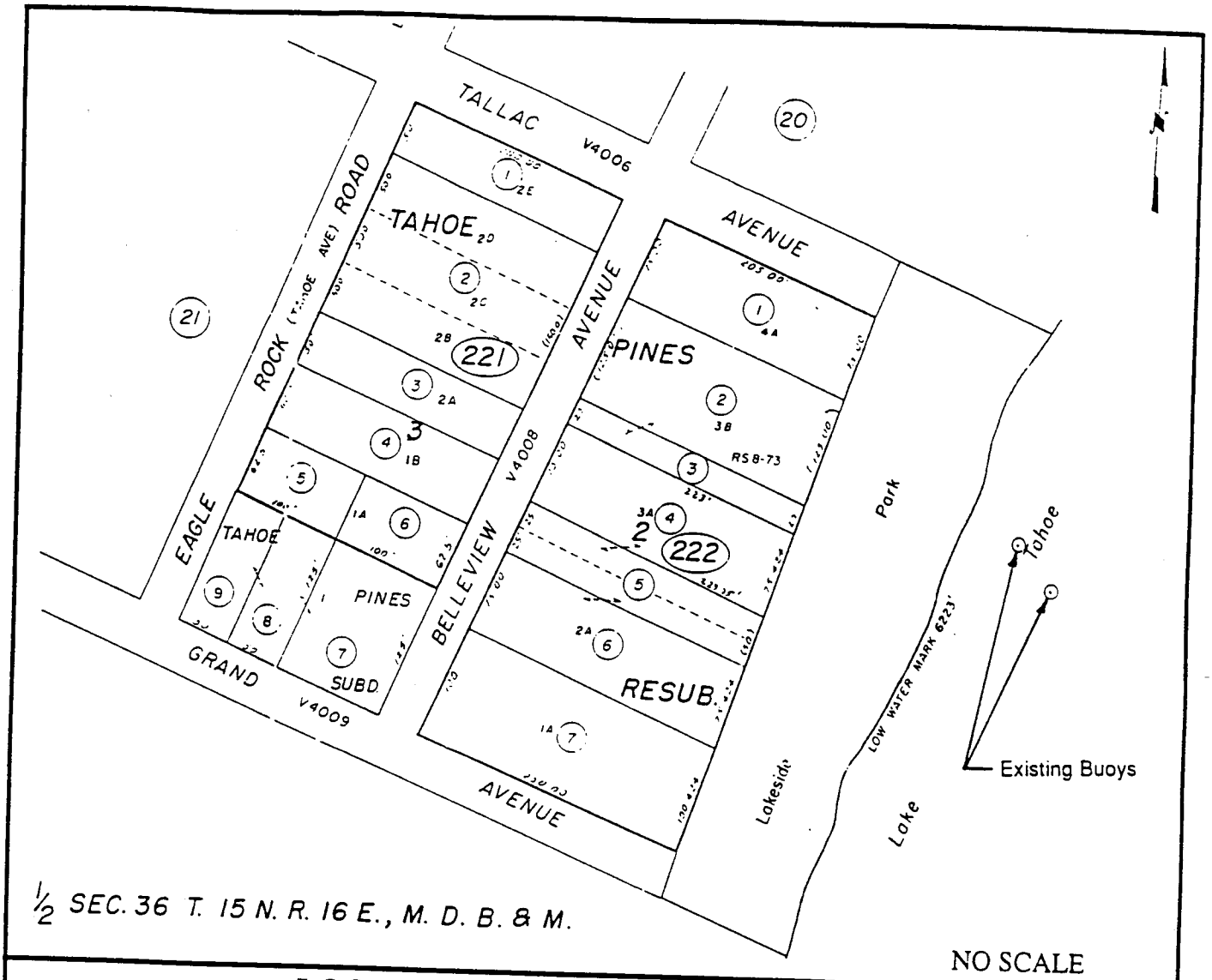

NO SCALE

LOCATION MAP

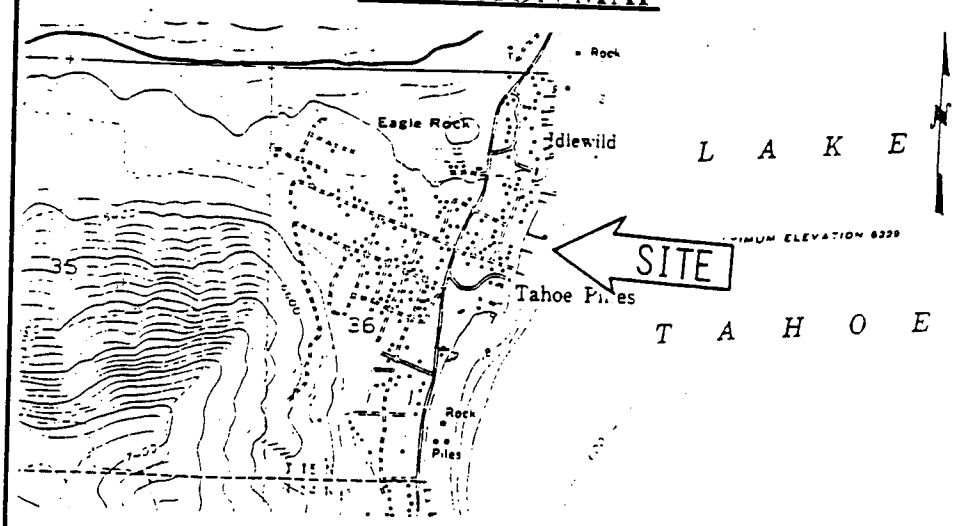

NO SCALE

EXHIBIT "A"
WP 6958
APN 85 - 222 - 02
Lake Tahoe
PLACER COUNTY

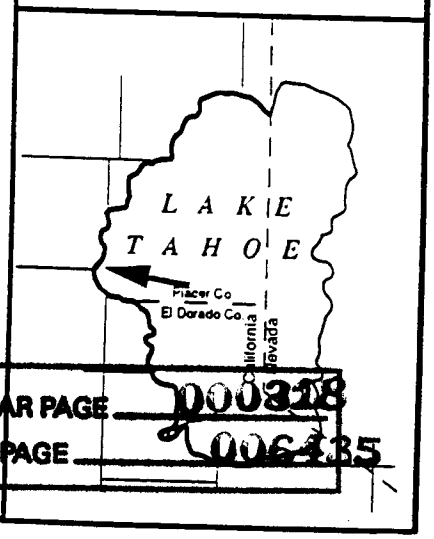

This Exhibit is solely for purposes of generally defining the lease premises, and is not intended to be, nor shall it be construed as, a waiver or limitation of any State interest in the subject or any other property.

CALENDAR PAGE 000328
MINUTE PAGE 006435