MINUTE ITEM
This Calendar Item No. C31 was approved as Minute Item No. 31 by the California State Lands Commission by a vote of 3 to 0 at its 4-20-00 meeting.

CALENDAR ITEM
C31

A 4

S 1

PRC 3543.9

04/20/00
WP 3543.9
N. Lee

RECREATIONAL PIER LEASE

APPLICANTS:

Carlton W. Trimm and Kay P. Trimm
P.O. Box 308
146 Quiet Walk Road
Tahoma, CA 96142

AREA, LAND TYPE, AND LOCATION:

Sovereign lands in Lake Tahoe, near Tahoma, El Dorado County.

AUTHORIZED USE:

Continued use and maintenance of an existing pier, boathouse with hoist and two mooring buoys.

LEASE TERM:

Ten years, beginning November 15, 1999.

CONSIDERATION:

No monetary consideration pursuant to Public Resources Code section 6503.5.

SPECIFIC LEASE PROVISIONS:

Insurance:

Liability insurance with coverage of no less than $300,000.

Other:

This lease is conditioned on Lessee obtaining authorization from the Tahoe Regional Planning Agency (TRPA) for the mooring buoys within two years from the effective date of the authorization of the buoys by the Commission.

OTHER PERTINENT INFORMATION:

1. Pursuant to the Commission's delegation of authority and the State CEQA Guidelines (Title 14, California Code of Regulations, section 15061), the

staff has determined that this activity is exempt from the requirements of the CEQA as a categorically exempt project. The project is exempt under Class 1, Existing Facilities; Title 2, California Code of Regulations, section 2905 (a)(2).

Authority: Public Resources Code section 21084 and Title 14, California Code of Regulations, section 15300 and Title 2, California Code of Regulations, section 2905.

2. This activity involves lands identified as possessing significant environmental values pursuant to Public Resources Code sections 6370, et seq. Based upon the staff's consultation with the persons nominating such lands and through the CEQA review process, it is the staff's opinion that the project, as proposed, is consistent with its use classification.

FURTHER APPROVALS REQUIRED:

Buoys - Tahoe Regional Planning Agency.

EXHIBIT:

A. Location and site map

PERMIT STREAMLINING ACT DEADLINE:

N/A

RECOMMENDED ACTION:

IT IS RECOMMENDED THAT THE COMMISSION:

CEQA FINDING:

FIND THAT THE ACTIVITY IS EXEMPT FROM THE REQUIREMENTS OF THE CEQA PURSUANT TO TITLE 14, CALIFORNIA CODE OF REGULATIONS, SECTION 15061 AS A CATEGORICALLY EXEMPT PROJECT, CLASS 1, EXISTING FACILITIES; TITLE 2, CALIFORNIA CODE OF REGULATIONS, SECTION 2905 (a)(2).

SIGNIFICANT LANDS INVENTORY FINDING:

FIND THAT THIS ACTIVITY IS CONSISTENT WITH THE USE CLASSIFICATION DESIGNATED BY THE COMMISSION FOR THE LAND PURSUANT TO PUBLIC RESOURCES CODE SECTIONS 6370, ET SEQ.

AUTHORIZATION:

AUTHORIZE ISSUANCE TO CARLTON W. TRIMM AND KAY P. TRIMM OF A TEN-YEAR RECREATIONAL PIER LEASE, BEGINNING NOVEMBER 15, 1999, FOR CONTINUED USE AND MAINTENANCE OF AN EXISTING PIER, BOATHOUSE WITH HOIST AND TWO MOORING BUOYS ON THE LAND SHOWN ON EXHIBIT A ATTACHED AND BY THIS REFERENCE MADE A PART HEREOF; NO MONETARY CONSIDERATION PURSUANT TO PUBLIC RESOURCES CODE SECTION 6503.5; LIABILITY INSURANCE WITH COVERAGE OF NO LESS THAN $300,000.

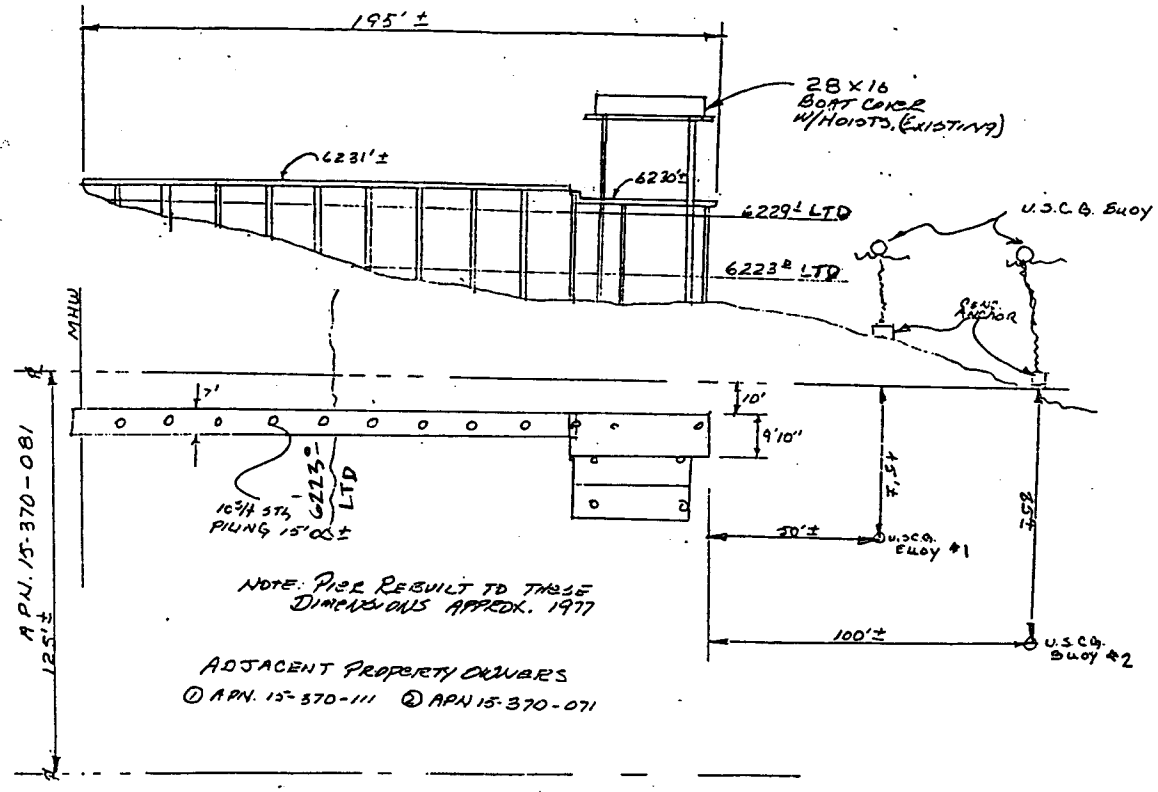

Lake Tahoe

146 Quiet Walk Road

NO SCALE

LOCATION MAP

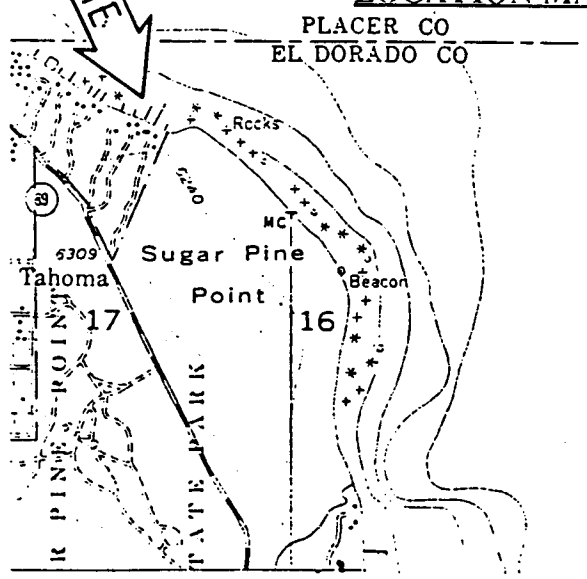

Lake Tahoe

NO SCALE

EXHIBIT "A"
WP 3543
APN 15 - 370 - 081
Lake Tahoe
EL DORADO COUNTY

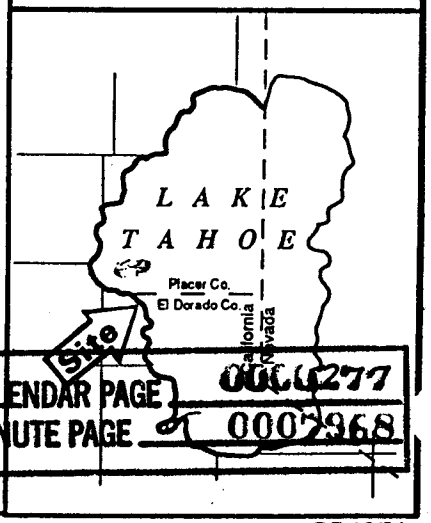

This Exhibit is solely for purposes of generally defining the lease premises, and is not intended to be, nor shall it be construed as, a waiver or limitation of any State interest in the subject or any other property.

CALENDAR PAGE 000277
MINUTE PAGE 000968

CG 10/94