MINUTE ITEM
This Calendar Item No. C32 was approved as Minute Item No. 32 by the California State Lands Commission by a vote of 3 to Ø at its 6-27-00 meeting.

CALENDAR ITEM
C32

A 4

S 1

June 27, 2000
PRC 5296.1 WP 5296.1
J. Ludlow

GENERAL LEASE - RECRATIONAL USE

LESSEE:

Northshore Townhouse Association
P. O. Box 1228
Tahoe City, CA 96145

AREA, LAND TYPE, AND LOCATION:

0.54 acres, more or less, of sovereign lands in Lake Tahoe, near Lake Forest, Placer County.

AUTHORIZED USE:

Continued use and maintenance of an existing homeowner's joint use pier and sixteen mooring buoys as shown on the attached Exhibit A.

LEASE TERM:

Ten years, beginning September 29, 1999.

CONSIDERATION:

$672 per year; with the State reserving the right to fix a different rent periodically during the lease term, as provided in the lease.

SPECIFIC LEASE PROVISIONS

Liability Insurance:

Combine single limit coverage of $1,000,000.

Other:

This lease is conditioned on Lessee obtaining authorization from the Tahoe Regional Planning Agency (TRPA) for the mooring buoys within two years from the effective date of the authorization of the buoys by the Commission.

OTHER PERTINENT INFORMATION:

1. Pursuant to the Commission's delegation of authority and the State CEQA Guidelines (Title 14, California Code of Regulations, section 15061), the staff has determined that this activity is exempt from the requirements of the CEQA as a categorically exempt project. The project is exempt under Class 1, Existing Facilities; Title 2, California Code of Regulations, section 2905 (a)(2).

2. Authority: Public Resources Code section 21084 and Title 14, California Code of Regulations, section 15300 and Title 2, California Code of Regulations, section 2905.

3. This activity involves lands identified as possessing significant environmental values pursuant to Public Resources Code sections 6370, et seq. Based upon the staff's consultation with the persons nominating such lands and through the CEQA review process, it is the staff's opinion that the project, as proposed, is consistent with its use classification.

FURTHER APPROVALS REQUIRED:

Buoys: Tahoe Regional Planning Agency

EXHIBIT:

A. Location and site map

PERMIT STREAMLINING ACT DEADLINE:

N/A

RECOMMENDED ACTION:

IT IS RECOMMENDED THAT THE COMMISSION:

CEQA FINDING:

FIND THAT THE ACTIVITY IS EXEMPT FROM THE REQUIREMENTS OF THE CEQA PURSUANT TO TITLE 14, CALIFORNIA CODE OF REGULATIONS, SECTION 15061 AS A CATEGORICALLY EXEMPT PROJECT, CLASS 1, EXISTING FACILITIES; TITLE 2, CALIFORNIA CODE OF REGULATIONS, SECTION 2905 (c)(2).

SIGNIFICANT LANDS INVENTORY FINDING:

FIND THAT THIS ACTIVITY IS CONSISTENT WITH THE USE CLASSIFICATION DESIGNATED BY THE COMMISSION FOR THE LAND PURSUANT TO PUBLIC RESOURCES CODE SECTIONS 6370, ET SEQ.

AUTHORIZATION:

AUTHORIZE ISSUANCE TO NORTHSHORE TOWNHOUSE ASSOCIATION OF A GENERAL LEASE - RECREATIONAL USE, BEGINNING SEPTEMBER 29, 1999, FOR A TERM OF TEN YEARS, FOR CONTINUED USE AND MAINTENANCE OF AN EXISTING HOMEOWNER'S JOINT-USE PIER AND SIXTEEN MOORING BUOYS ON THE LAND SHOWN ON EXHIBIT A ATTACHED AND BY THIS REFERENCE MADE A PART HEREOF; ANNUAL RENT IN THE AMOUNT OF $672 PER YEAR WITH THE STATE RESERVING THE RIGHT TO FIX A DIFFERENT RENT PERIODICALLY DURING THE LEASE TERM, AS PROVIDED IN THE LEASE; LIABILITY INSURANCE FOR COMBINED SINGLE LIMIT COVERAGE OF $1,000,000.

NO SCALE

SITE MAP

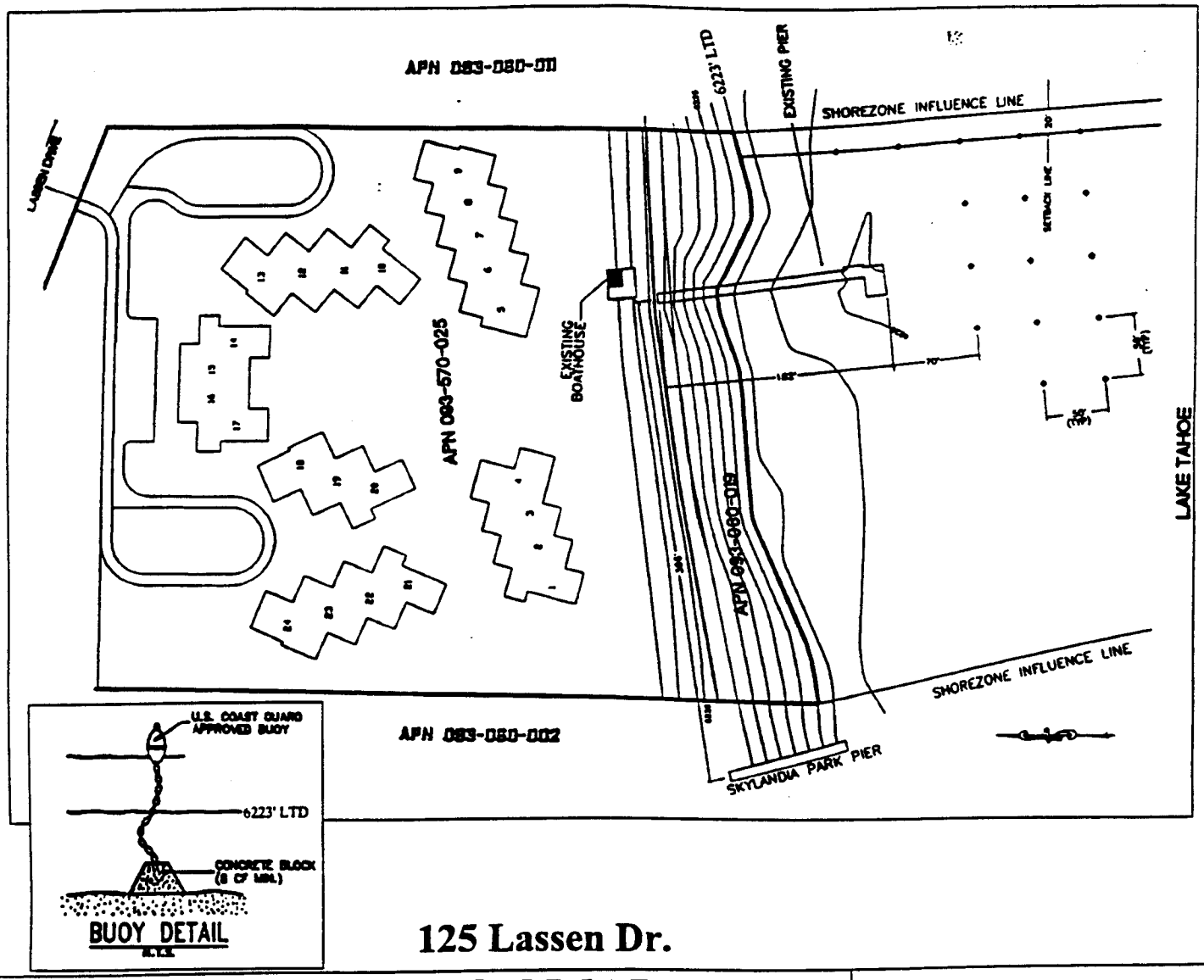

125 Lassen Dr.

NO SCALE

LOCATION MAP

Lake Tahoe

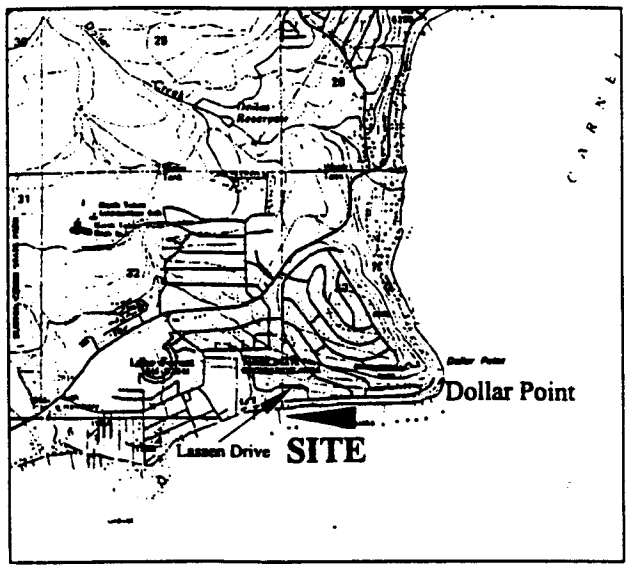

Exhibit A
PRC 5296
APN 093-060-019
Lake Tahoe
PLACER COUNTY

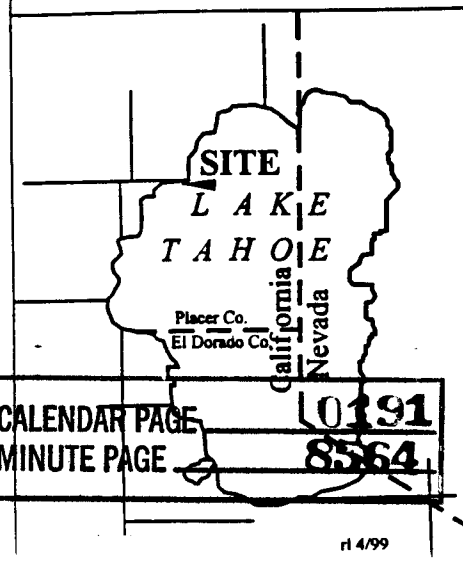

This Exhibit is solely for purposes of generally defining the lease premises, and is not intended to be, nor shall it be construed as, a waiver of limitation of any state interest in the subject or any other property.

CALENDAR PAGE 0191
MINUTE PAGE 8564

rl 4/99