

MINUTE ITEM
This Calendar Item No. C26
was approved as Minute Item
No. 26 by the State Lands
Commission by a vote of 3
to 0 at its 9-19-00
meeting.

CALENDAR ITEM
C26

A 4
S 1

09/19/00
W 24937
J. Ludlow

RECREATIONAL PIER LEASE

APPLICANTS:

Douglas P. Ley and
Linda M. Gaudiani
P. O. Box 1467
Ross, CA 94957

AREA, LAND TYPE, AND LOCATION:

Sovereign lands in Lake Tahoe, near Rubicon Bay, El Dorado County.

AUTHORIZED USE:

Continued use and maintenance of two existing mooring buoys as shown on the attached Exhibit A.

LEASE TERM:

Ten years, beginning June 1, 2000.

CONSIDERATION:

No monetary consideration pursuant to Public Resources Code section 6503.5.

SPECIFIC LEASE PROVISIONS:

Insurance:

Liability insurance with coverage of no less than \$300,000.

OTHER PERTINENT INFORMATION:

1. Applicants qualify for a Recreational Pier Lease because the applicants are natural persons who have improved the littoral land with, and use the upland for, a single family dwelling. Douglas P. Ley and Linda M. Gaudiani are now applying for a Recreational Pier Lease
2. Pursuant to the Commission's delegation of authority and the State CEQA Guidelines (Title 14, California Code of Regulations, section 15061), the staff has determined that this activity is exempt from the requirements of

CALENDAR ITEM NO. C26 (CONT'D)

the CEQA as a categorically exempt project. The project is exempt under Class 3, New Construction of Small Structures; Title 2, California Code of Regulations, section 2905 (c)(3).

Authority: Public Resources Code section 21084 and Title 14, California Code of Regulations, section 15300 and Title 2, California Code of Regulations, section 2905.

3. This activity involves lands identified as possessing significant environmental values pursuant to Public Resources Code sections 6370, et seq. Based upon the staff's consultation with the persons nominating such lands and through the CEQA review process, it is the staff's opinion that the project, as proposed, is consistent with its use classification.

EXHIBIT:

- A. Location and site map

PERMIT STREAMLINING ACT DEADLINE:

N/A

RECOMMENDED ACTION:

IT IS RECOMMENDED THAT THE COMMISSION:

CEQA FINDING:

FIND THAT THE ACTIVITY IS EXEMPT FROM THE REQUIREMENTS OF THE CEQA PURSUANT TO TITLE 14, CALIFORNIA CODE OF REGULATIONS, SECTION 15061 AS A CATEGORICALLY EXEMPT PROJECT, CLASS 3, NEW CONSTRUCTION OF SMALL STRUCTURES; TITLE 2, CALIFORNIA CODE OF REGULATIONS, SECTION 2905 (c)(3).

SIGNIFICANT LANDS INVENTORY FINDING:

FIND THAT THIS ACTIVITY IS CONSISTENT WITH THE USE CLASSIFICATION DESIGNATED BY THE COMMISSION FOR THE LAND PURSUANT TO PUBLIC RESOURCES CODE SECTIONS 6370, ET SEQ.

AUTHORIZATION:

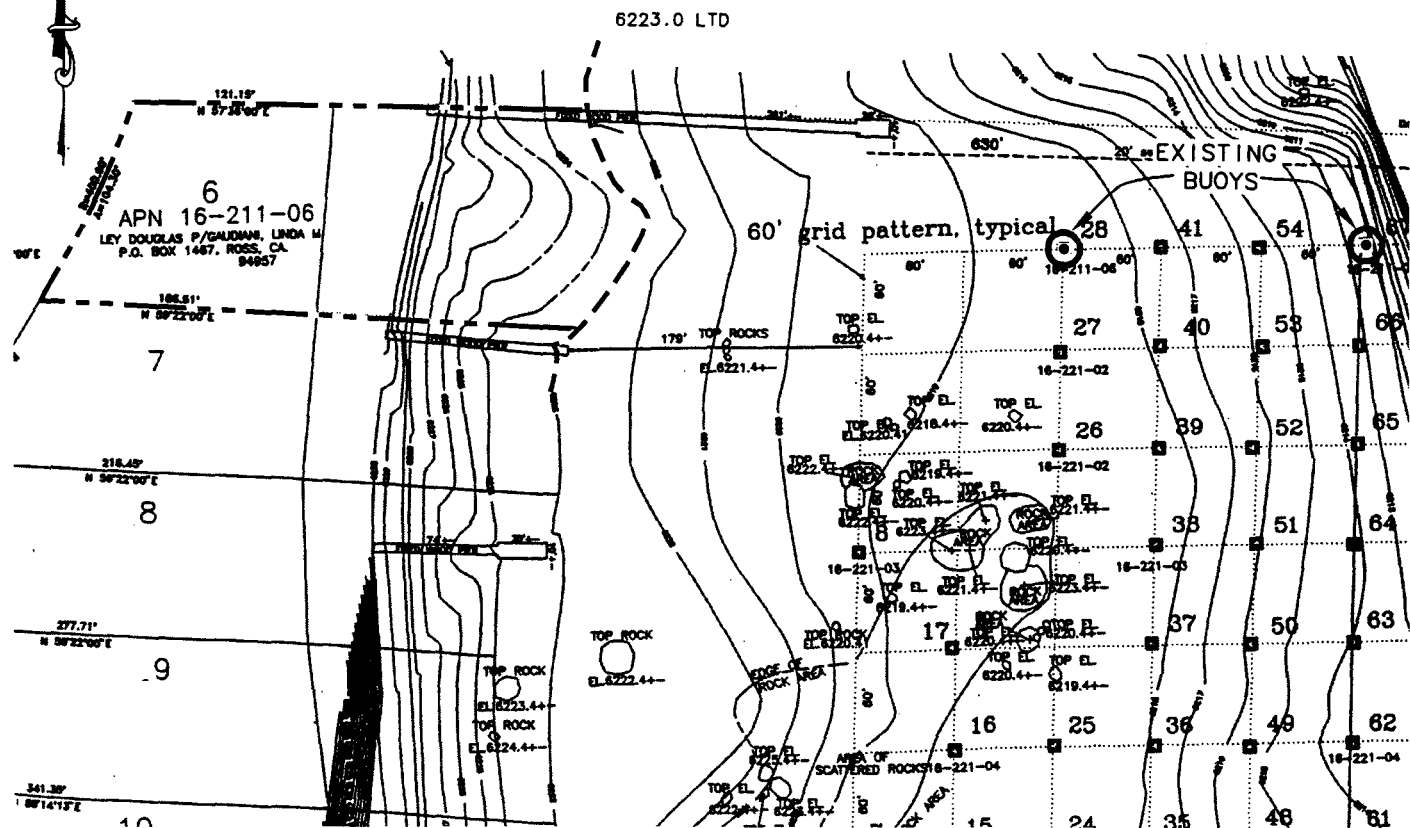
AUTHORIZE ISSUANCE TO DOUGLAS P. LEY AND LINDA M. GAUDIANI OF A TEN-YEAR RECREATIONAL PIER LEASE,

CALENDAR ITEM NO. **C26** (CONT'D)

BEGINNING JUNE 1, 2000, FOR CONTINUED USE AND MAINTENANCE OF TWO EXISTING MOORING BUOYS ON THE LAND SHOWN ON EXHIBIT A ATTACHED AND BY THIS REFERENCE MADE A PART HEREOF; NO MONETARY CONSIDERATION PURSUANT TO PUBLIC RESOURCES CODE SECTION 6503.5; LIABILITY INSURANCE WITH COVERAGE OF NO LESS THAN \$300,000.

NO SCALE

SITE MAP



8807 RUBICON DRIVE

NO SCALE

LOCATION MAP

Lake Tahoe

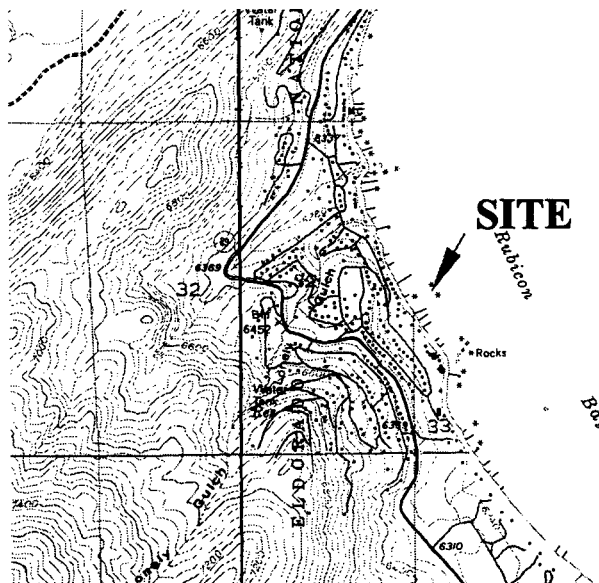
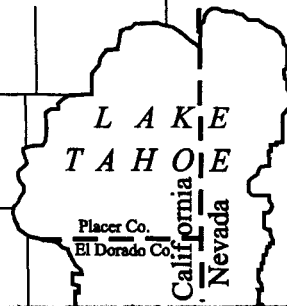


Exhibit A
W 24937
APN 016-211-061
Lake Tahoe
EL DORADO
COUNTY



This Exhibit is solely for purposes of generally defining the lease premises, and is not intended to be, nor shall it be construed as, a waiver of limitation of any state interest in the subject or any other property.

CALENDAR PAGE 052300
MINUTE PAGE 542600