

**MINUTE ITEM**

This Calendar Item No. C 48 was approved as Minute Item No. 48 by the California State Lands Commission by a vote of 3 to 0 at its 4-24-01 meeting.

**CALENDAR ITEM  
C48**

A 4  
S 1

04/24/01  
W 25681  
N. Lee  
PRC 8310

**RECREATIONAL PIER LEASE**

**APPLICANT:**

The Peterson Revocable Inter Vivos Trust dated November 19, 1986  
c/o Bruce R. and Joan C. Peterson, Trustees  
4008 Claitor Way  
San Jose, CA 95132

**AREA, LAND TYPE, AND LOCATION:**

Sovereign lands in Lake Tahoe, near Tahoe City, Placer County.

**AUTHORIZED USE:**

Retention of two existing mooring buoys as shown on the attached Exhibit A.

**LEASE TERM:**

Ten years, beginning February 1, 2001.

**CONSIDERATION:**

No monetary consideration pursuant to Public Resources Code section 6503.5.

**SPECIFIC LEASE PROVISIONS:**

Insurance:

Liability insurance with coverage of no less than \$300,000.

Other:

This lease is conditioned on Lessee obtaining authorization from the Tahoe Regional Planning Agency (TRPA) for the mooring buoys within two years after adoption of the Lake Tahoe Shorezone Amendments-Draft Environmental Impact Statement (EIS) and approval of the ordinances based on the EIS.

**OTHER PERTINENT INFORMATION:**

1. Applicants qualify for a Recreational Pier Lease because the Applicants are natural persons who have improved the littoral land with, and use the upland for, a single-family dwelling. The trustees of the Peterson

CALENDAR PAGE	000354
MINUTE PAGE	0000892

CALENDAR ITEM NO. C48 (CONT'D)

Revocable Inter Vivos Trust dated November 19, 1986, are now applying for a new Recreational Pier Lease.

2. Pursuant to the Commission's delegation of authority and the State CEQA Guidelines (Title 14, California Code of Regulations, section 15061), the staff has determined that this activity is exempt from the requirements of the CEQA as a categorically exempt project. The project is exempt under Class 3, New Construction of Small Structures; Title 2, California Code of Regulations, section 2905 (c)(3).

Authority: Public Resources Code section 21084 and Title 14, California Code of Regulations, section 15300 and Title 2, California Code of Regulations, section 2905.

3. This activity involves lands identified as possessing significant environmental values pursuant to Public Resources Code sections 6370, et seq. Based upon the staff's consultation with the persons nominating such lands and through the CEQA review process, it is the staff's opinion that the project, as proposed, is consistent with its use classification.

**FURTHER APPROVALS REQUIRED:**

Buoys: Tahoe Regional Planning Agency

**EXHIBIT:**

- A. Location and site map

**PERMIT STREAMLINING ACT DEADLINE:**

N/A

**RECOMMENDED ACTION:**

IT IS RECOMMENDED THAT THE COMMISSION:

**CEQA FINDING:**

FIND THAT THE ACTIVITY IS EXEMPT FROM THE REQUIREMENTS OF THE CEQA PURSUANT TO TITLE 14, CALIFORNIA CODE OF REGULATIONS, SECTION 15061 AS A CATEGORICALLY EXEMPT PROJECT, CLASS 3, NEW CONSTRUCTION OF SMALL STRUCTURES; TITLE 2, CALIFORNIA CODE OF REGULATIONS, SECTION 2905 (c)(3).

CALENDAR ITEM NO. C48 (CONT'D)

**SIGNIFICANT LANDS INVENTORY FINDING:**

FIND THAT THIS ACTIVITY IS CONSISTENT WITH THE USE CLASSIFICATION DESIGNATED BY THE COMMISSION FOR THE LAND PURSUANT TO PUBLIC RESOURCES CODE SECTIONS 6370, ET SEQ.

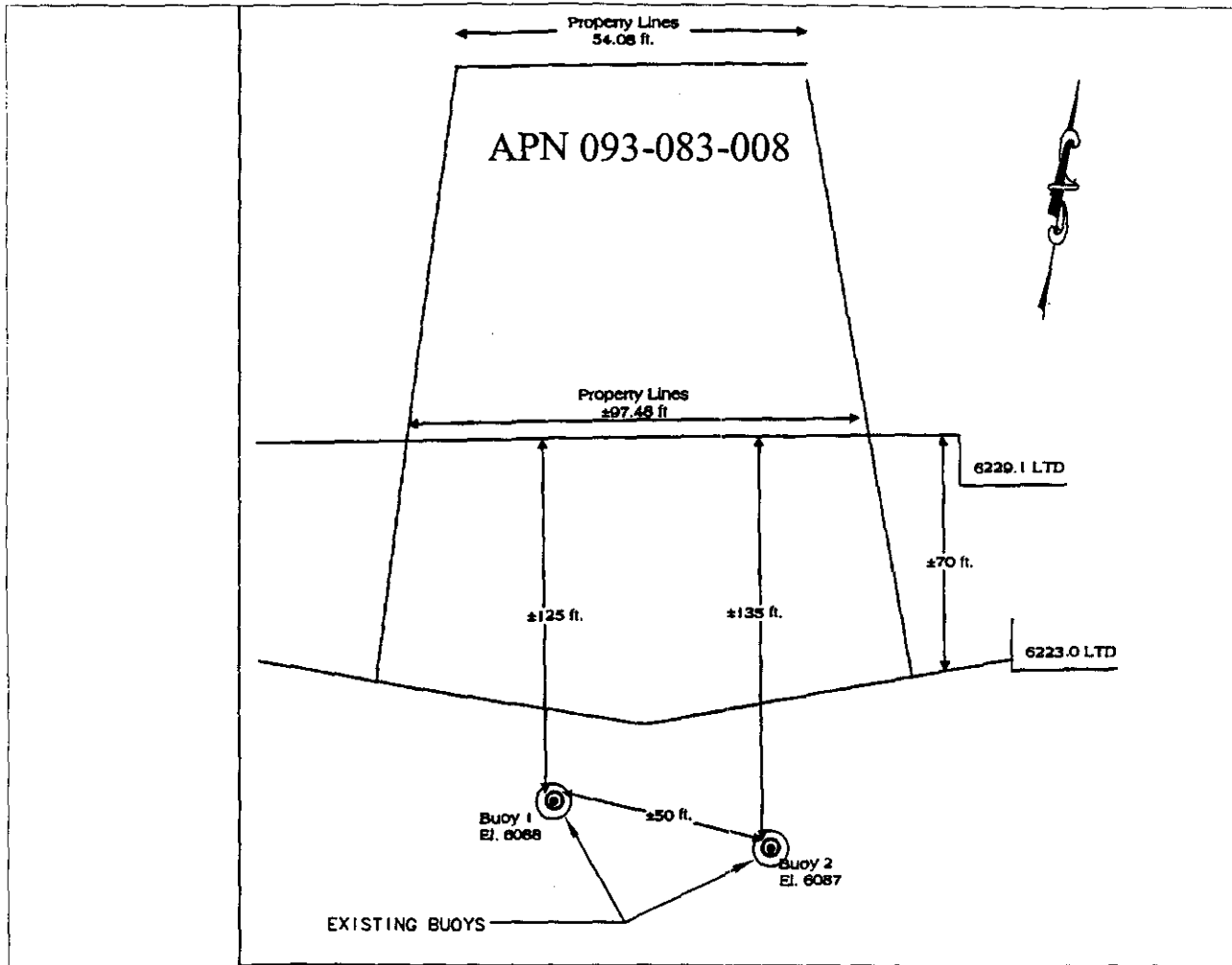
**AUTHORIZATION:**

AUTHORIZE ISSUANCE TO THE PETERSON REVOCABLE INTER VIVOS TRUST DATED NOVEMBER 19, 1986, OF A TEN-YEAR RECREATIONAL PIER LEASE, BEGINNING FEBRUARY 1, 2001, FOR THE RETENTION OF TWO EXISTING MOORING BUOYS ON THE LAND SHOWN ON EXHIBIT A ATTACHED AND BY THIS REFERENCE MADE A PART HEREOF; NO MONETARY CONSIDERATION PURSUANT TO PUBLIC RESOURCES CODE SECTION 6503.5; LIABILITY INSURANCE WITH COVERAGE OF NO LESS THAN \$300,000.

CALENDAR PAGE	000356
MINUTE PAGE	0000894

NO SCALE

# SITE MAP



3384 EDGEWATER DR., TAHOE CITY, CA.

NO SCALE

# LOCATION MAP

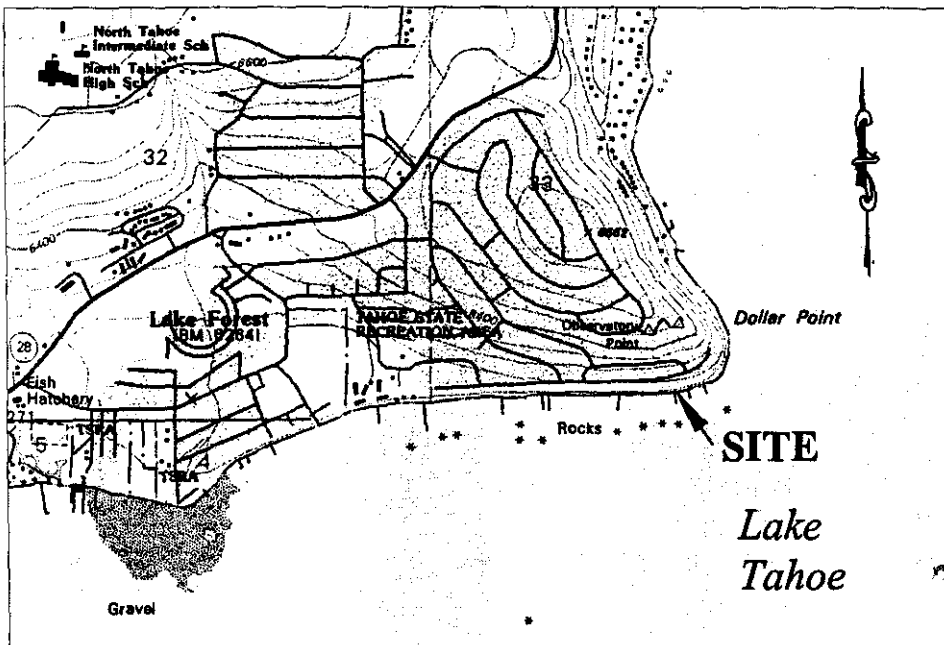
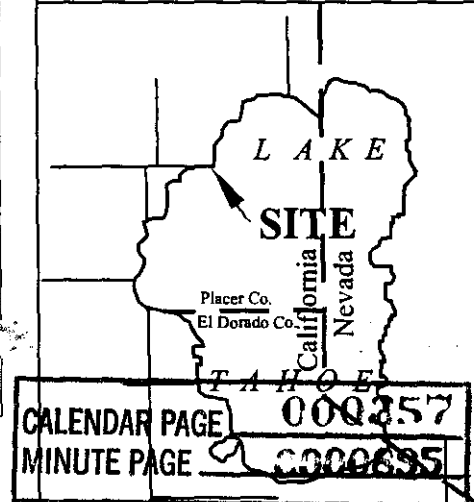


Exhibit A  
 W25681  
 APN 093-083-008  
 Lake Tahoe  
 PLACER COUNTY



This Exhibit is solely for purposes of generally defining the lease premises, and is not intended to be, nor shall it be construed as, a waiver or limitation of any state interest in the subject or any other property.