

MINUTE ITEM

This Calendar Item No. C52 was approved as Minute Item No. 52 by the California State Lands Commission by a vote of 3 to 0 at its 4-24-01 meeting.

**CALENDAR ITEM
C52**

A 4
S 1

PRC 7634

04/24/01
WP 7634
N. Lee

**TERMINATION AND ISSUANCE OF
RECREATIONAL PIER LEASE**

APPLICANTS:

Eric Peter Wente, Philip Robinson Wente and Carolyn Wente
5565 Tesla Road
Livermore, CA 94550

AREA, LAND TYPE, AND LOCATION:

Sovereign lands in Lake Tahoe, near Crystal Bay, El Dorado County.

AUTHORIZED USE:

Continued use and maintenance of an existing pier and retention of one existing mooring buoy as shown on the attached Exhibit A.

LEASE TERM:

Ten years, beginning March 1, 2001.

CONSIDERATION:

No monetary consideration pursuant to Public Resources Code section 6503.5.

SPECIFIC LEASE PROVISIONS:

Insurance:

Liability insurance with coverage of no less than \$300,000.

Other:

This lease is conditioned on Lessee obtaining authorization from the Tahoe Regional Planning Agency (TRPA) for the mooring buoy within two years after the adoption of the Lake Tahoe Shorezone Amendments-Draft Environmental Impact Statement (EIS) and approval of the ordinances based on the EIS.

OTHER PERTINENT INFORMATION:

1. On November 7, 1997, the Commission authorized a Recreational Pier Lease to Eric Peter Wente, Philip Robinson Wente and Carolyn Wente.

CALENDAR PAGE	000370
MINUTE PAGE	000008

CALENDAR ITEM NO. **C52** (CONT'D)

That lease will expire on June 29, 2007. Applicants qualify for a Recreational Pier Lease because they are natural persons who have improved the littoral land with, and use the upland for, a single-family dwelling. Eric Peter Wente, Philip Robinson Wente and Carolyn Wente are now applying to obtain authorization for the retention of an existing mooring buoy. This Calendar Item will terminate a Recreational Pier Lease for a pier and issue a new Recreational Pier Lease for a pier and an existing mooring buoy.

2. **Termination of existing lease:** Pursuant to the Commission's delegation of authority and the State CEQA Guidelines (Title 14, California Code of Regulations, section 15061), the staff has determined that this activity is exempt from the requirements of the CEQA because the activity is not a "project" as defined by the CEQA and the State CEQA Guidelines.

Authority: Public Resources Code section 21065 and Title 14, California Code of Regulations, section 15378.

3. **Issuance of new lease (pier):** Pursuant to the Commission's delegation of authority and the State CEQA Guidelines (Title 14, California Code of Regulations, section 15061), the staff has determined that this activity is exempt from the requirements of the CEQA as a categorically exempt project. The project is exempt under Class 1, Existing Facilities; Title 2, California Code of Regulations, section 2905 (a)(2).

Authority: Public Resources Code section 21084 and Title 14, California Code of Regulations, section 15300 and Title 2, California Code of Regulations, section 2905.

Buoy: Pursuant to the Commission's delegation of authority and the State CEQA Guidelines (Title 14, California Code of Regulations, section 15061), the staff has determined that this activity is exempt from the requirements of the CEQA as a categorically exempt project. The project is exempt under Class 3, New Construction of Small Structures; Title 2, California Code of Regulations, section 2905 (c)(3).

Authority: Public Resources Code section 21084 and Title 14, California Code of Regulations, section 15300 and Title 2, California Code of Regulations, section 2905.

CALENDAR PAGE	000371
MINUTE PAGE	0000909

CALENDAR ITEM NO. C52 (CONT'D)

4. This activity involves lands identified as possessing significant environmental values pursuant to Public Resources Code sections 6370, et seq. Based upon the staff's consultation with the persons nominating such lands and through the CEQA review process, it is the staff's opinion that the project, as proposed, is consistent with its use classification.

FURTHER APPROVALS REQUIRED:

Buoy: Tahoe Regional Planning Agency

EXHIBIT:

- A. Location and site map

PERMIT STREAMLINING ACT DEADLINE:

N/A

RECOMMENDED ACTION:

IT IS RECOMMENDED THAT THE COMMISSION:

CEQA FINDING:

TERMINATION OF EXISTING LEASE: FIND THAT THE ACTIVITY IS EXEMPT FROM THE REQUIREMENTS OF THE CEQA PURSUANT TO TITLE 14, CALIFORNIA CODE OF REGULATIONS, SECTION 15061 BECAUSE THE ACTIVITY IS NOT A PROJECT AS DEFINED BY PUBLIC RESOURCES CODE SECTION 21065 AND TITLE 14, CALIFORNIA CODE OF REGULATIONS, SECTION 15378.

ISSUANCE OF NEW LEASE (PIER): FIND THAT THE ACTIVITY IS EXEMPT FROM THE REQUIREMENTS OF THE CEQA PURSUANT TO TITLE 14, CALIFORNIA CODE OF REGULATIONS, SECTION 15061 AS A CATEGORICALLY EXEMPT PROJECT, CLASS 1, EXISTING FACILITIES; TITLE 2, CALIFORNIA CODE OF REGULATIONS, SECTION 2905 (a)(2).

BUOY: FIND THAT THE ACTIVITY IS EXEMPT FROM THE REQUIREMENTS OF THE CEQA PURSUANT TO TITLE 14, CALIFORNIA CODE OF REGULATIONS, SECTION 15061 AS A CATEGORICALLY EXEMPT PROJECT, CLASS 3, NEW CONSTRUCTION OF SMALL STRUCTURES; TITLE 2, CALIFORNIA CODE OF REGULATIONS, SECTION 2905 (c)(3).

CALENDAR ITEM NO. C52 (CONT'D)

SIGNIFICANT LANDS INVENTORY FINDING:

FIND THAT THIS ACTIVITY IS CONSISTENT WITH THE USE CLASSIFICATION DESIGNATED BY THE COMMISSION FOR THE LAND PURSUANT TO PUBLIC RESOURCES CODE SECTIONS 6370, ET SEQ.

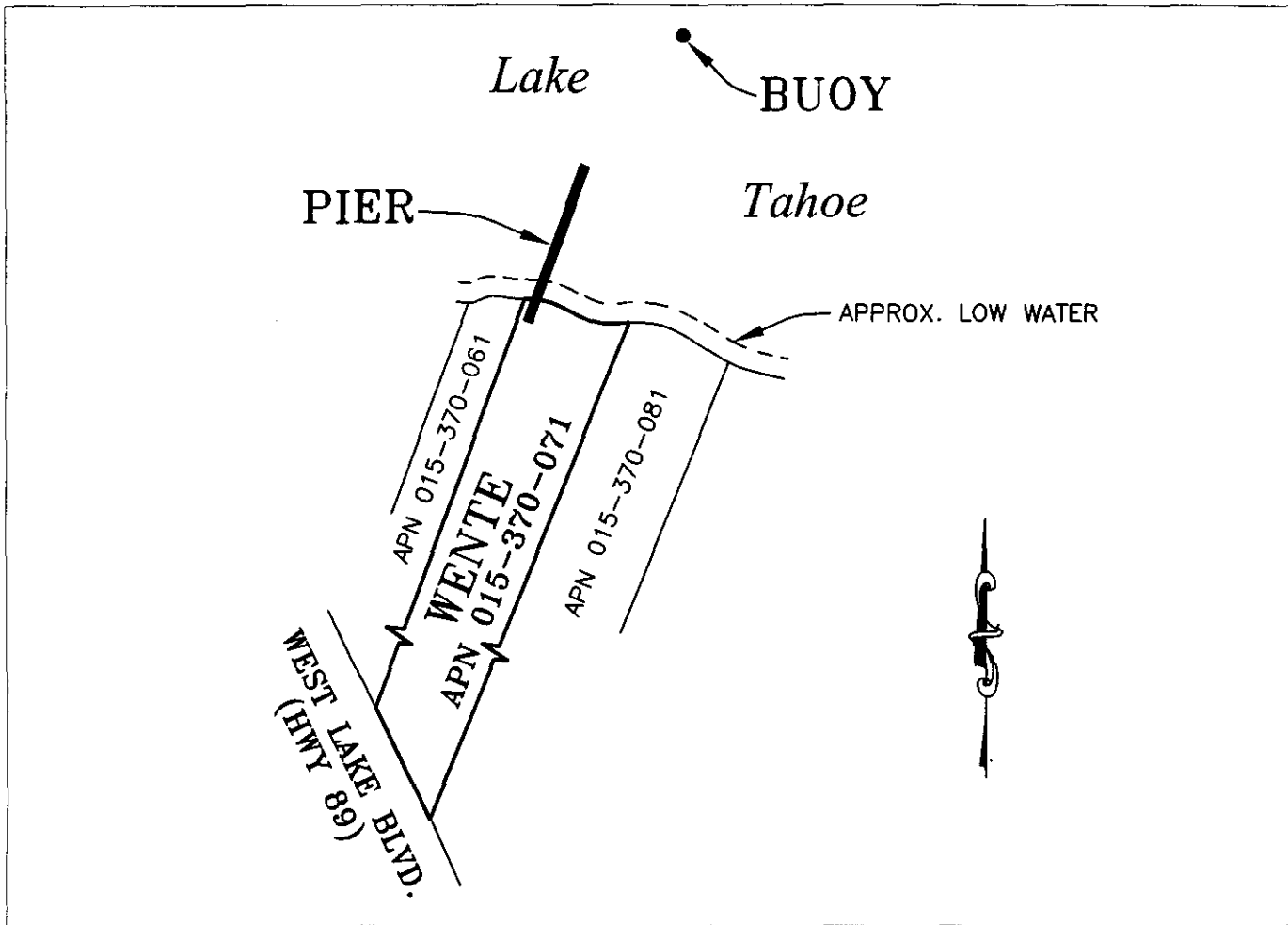
AUTHORIZATION:

AUTHORIZE TERMINATION OF RECREATIONAL PIER LEASE NO. PRC 7634.9, EFFECTIVE JUNE 30, 1997, ISSUED TO ERIC PETER WENTE, PHILIP ROBINSON WENTE AND CAROLYN WENTE, AND APPROVED BY THE COMMISSION ON NOVEMBER 7, 1997.

AUTHORIZE ISSUANCE TO ERIC PETER WENTE, PHILIP ROBINSON WENTE AND CAROLYN WENTE OF A TEN-YEAR RECREATIONAL PIER LEASE, BEGINNING MARCH 1, 2001, FOR CONTINUED USE AND MAINTENANCE OF A PIER AND RETENTION OF ONE EXISTING MOORING BUOY ON THE LAND SHOWN ON EXHIBIT A ATTACHED AND BY THIS REFERENCE MADE A PART HEREOF; NO MONETARY CONSIDERATION PURSUANT TO PUBLIC RESOURCES CODE SECTION 6503.5; LIABILITY INSURANCE WITH COVERAGE OF NO LESS THAN \$300,000.

NO SCALE

SITE MAP



7181 West Lake Boulevard, Tahoma, Lake Tahoe

NO SCALE

LOCATION MAP

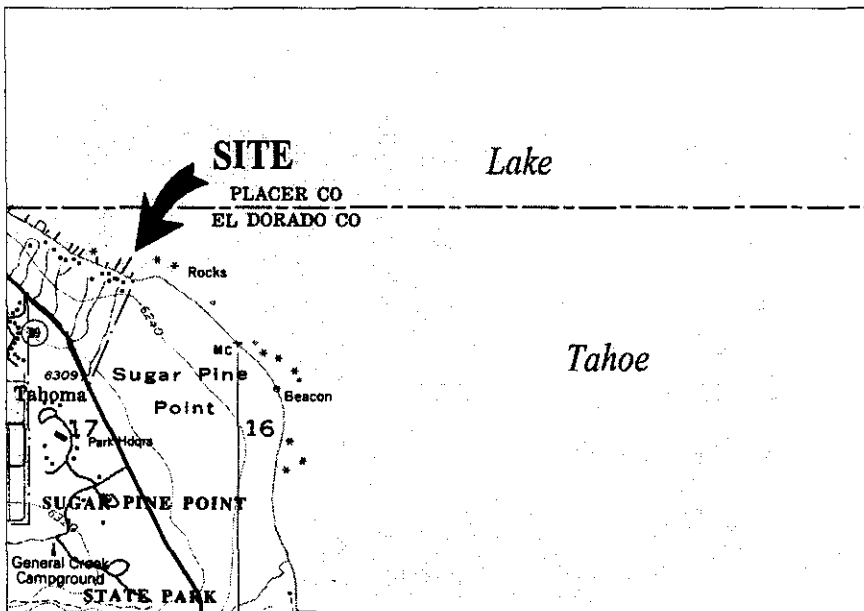
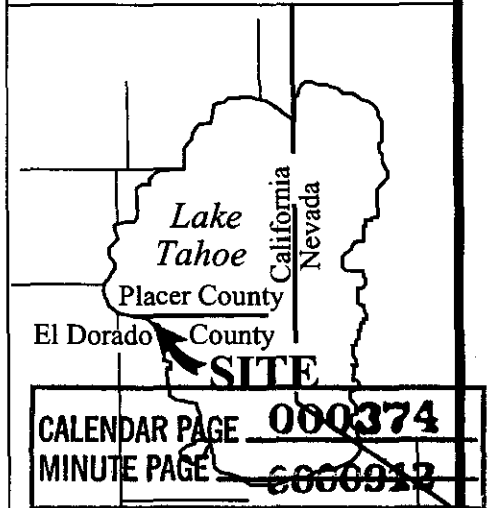


Exhibit A
 PRC 7634.9
 APN 015-370-071
 Lake Tahoe
 EL DORADO COUNTY



This Exhibit is solely for purposes of generally defining the lease premises, is based on unverified information provided by Lessee or other parties, and is not intended to be, nor shall it be construed as a waiver or limitation of any state interest in the subject or any other property.