No. 4935

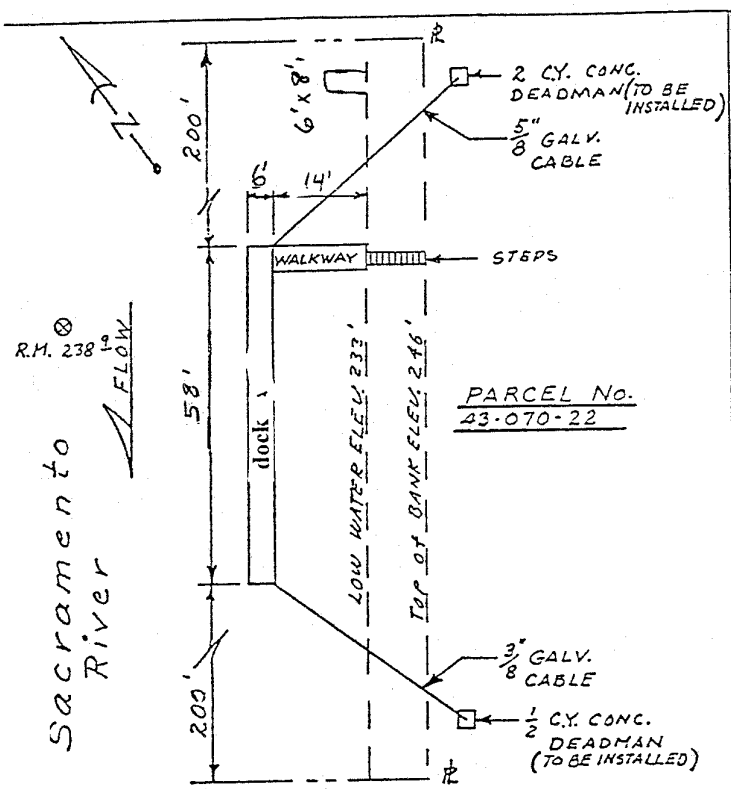

PLAN
SCALE 1" = 50'

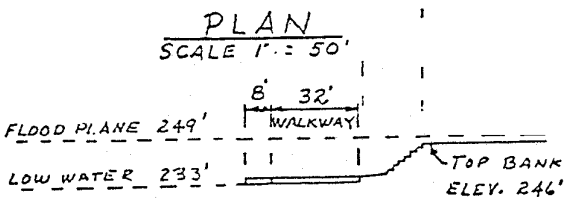

ELEVATION
SCALE 1" = 50'

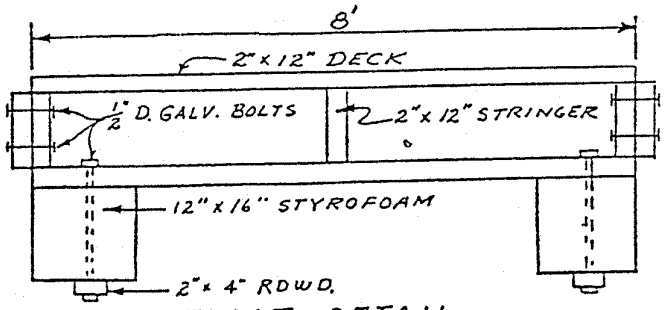

FLOAT DETAIL
SCALE 1" = 2'

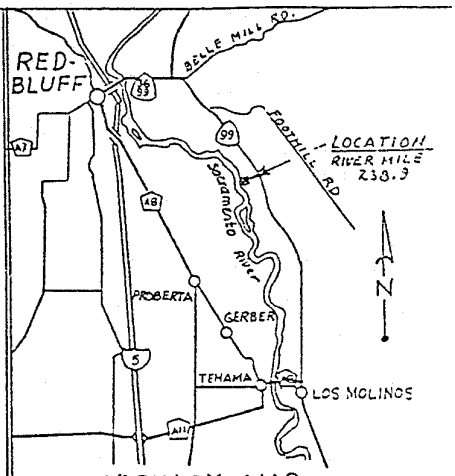

VICINITY MAP
0 1 2 3 4 5 6 7
SCALE IN MILES

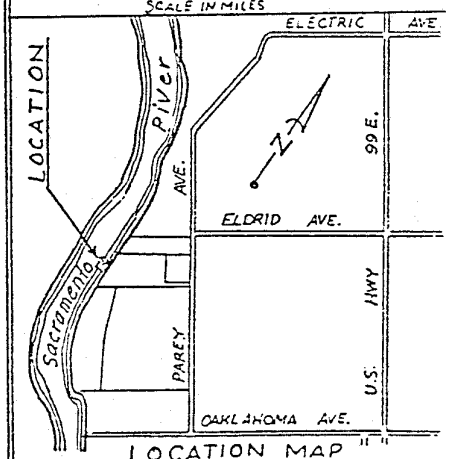

LOCATION MAP
SCALE 1" = 2000'

EXISTING MARINA

LOCATION
PARCEL No. 43-070-22
TEHAMA COUNTY
RED BLUFF, CALIF.

DATE: 13 DECEMBER 1971

This exhibit is solely for purposes of generally defining the area to be leased, and is not intended to be, nor shall it be construed as, a waiver or limitation of any State interest in the subject or other property.

Exhibit A
WP 5189

TKL 09/13/2002