MINUTE ITEM
This Calendar Item No. C11 was approved as Minute Item No. 11 by the California State Lands Commission by a vote of 3 to 0 at its 04-07-03 meeting.

CALENDAR ITEM
C11

A	8, 15		04/07/03
		PRC 4784	WP 4784.9
S	5, 14		T. Lipscomb

RECREATIONAL PIER LEASE

APPLICANTS:
Dorothy E. Ray Survivor's Trust and
Hubert Carlisle Ray Bypass Trust

AREA, LAND TYPE, AND LOCATION:
Sovereign lands in the Sacramento River, at Long Island near Isleton, Sacramento County.

AUTHORIZED USE:
The continued use and maintenance of an existing pier and walkway.

LEASE TERM:
Ten years, beginning June 28, 2003.

CONSIDERATION:
No monetary consideration pursuant to Public Resources Code section 6503.5.

SPECIFIC LEASE PROVISIONS:
Liability insurance in the amount of no less than $300,000.

OTHER PERTINENT INFORMATION:

1. On September 9, 1993, the Commission authorized a ten year Recreational Pier Lease with Hubert C. and Dorothy E. Ray. That lease expires on June 27, 2003. On August 15, 2002, a Grant Deed was recorded in the name of Dorothy E. Ray Survivor's Trust and Hubert Carlisle Ray Bypass Trust. Dorothy E. Ray Survivor's Trust and Hubert Carlisle Ray Bypass Trust have applied for a new Recreational Pier Lease. The applicants qualify for a Recreational Pier Lease because they are natural persons who have improved the littoral land with, and use the upland for, a single-family dwelling.

2. Pursuant to the Commission's delegation of authority and the State CEQA Guidelines (Title 14, California Code of Regulations, section 15061), the staff has determined that this activity is exempt from the requirements of the CEQA as a categorically exempt project. The project is exempt under Class 1, Existing Facilities; Title 2, California Code of Regulations, section 2905(a)(2).

   Authority: Public Resources Code section 21084 and Title 14, California Code of Regulations, section 15300 and Title 2, California Code of Regulations, section 2905.

3. This activity involves lands identified as possessing significant environmental values pursuant to Public Resources Code sections 6370, et seq. Based upon the staff's consultation with the persons nominating such lands and through the CEQA review process, it is the staff's opinion that the project, as proposed, is consistent with its use classification.

EXHIBIT:

A. Site and Location Map

PERMIT STREAMLINING ACT DEADLINE:

N/A

RECOMMENDED ACTION:

IT IS RECOMMENDED THAT THE COMMISSION:

CEQA FINDING:

FIND THAT THE ACTIVITY IS EXEMPT FROM THE REQUIREMENTS OF THE CEQA PURSUANT TO TITLE 14, CALIFORNIA CODE OF REGULATIONS, SECTION 15061 AS A CATEGORICALLY EXEMPT PROJECT, CLASS 1, EXISTING FACILITIES; TITLE 2, CALIFORNIA CODE OF REGULATIONS, SECTION 2905(a)(2).

SIGNIFICANT LANDS INVENTORY FINDING:

FIND THAT THIS ACTIVITY IS CONSISTENT WITH THE USE CLASSIFICATION DESIGNATED BY THE COMMISSION FOR THE LAND PURSUANT TO PUBLIC RESOURCES CODE SECTIONS 6370, ET SEQ.

AUTHORIZATION:

AUTHORIZE ISSUANCE TO DOROTHY E. RAY SURVIVOR'S TRUST AND HUBERT CARLISLE RAY BYPASS TRUST, OF A TEN YEAR RECREATIONAL PIER LEASE, BEGINNING JUNE 28, 2003, FOR THE CONTINUED USE AND MAINTENANCE OF AN EXISTING PIER AND WALKWAY ON THE LAND SHOWN ON EXHIBIT A, ATTACHED, AND BY THIS REFERENCE MADE A PART HEREOF; NO MONETARY CONSIDERATION PURSUANT TO PUBLIC RESOURCES CODE SECTION 6503.5; LIABILITY INSURANCE IN THE AMOUNT OF NO LESS THAN $300,000.

Site and Location Map

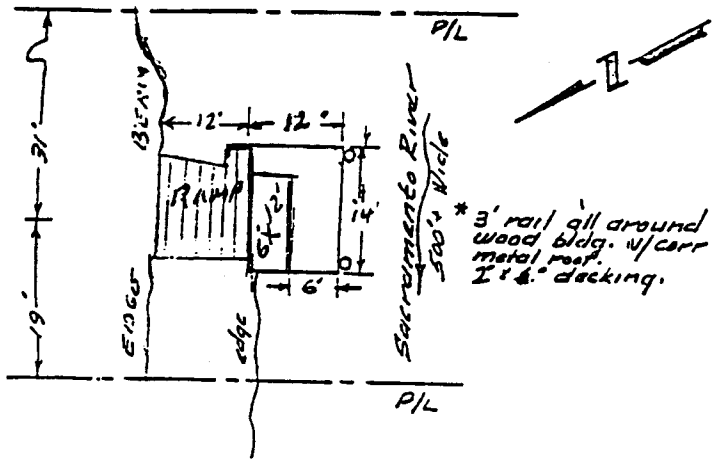

PLAN

Scale: 1" = 20'

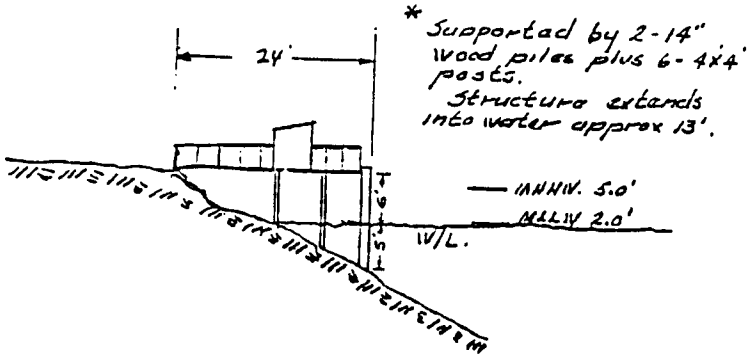

SECTION

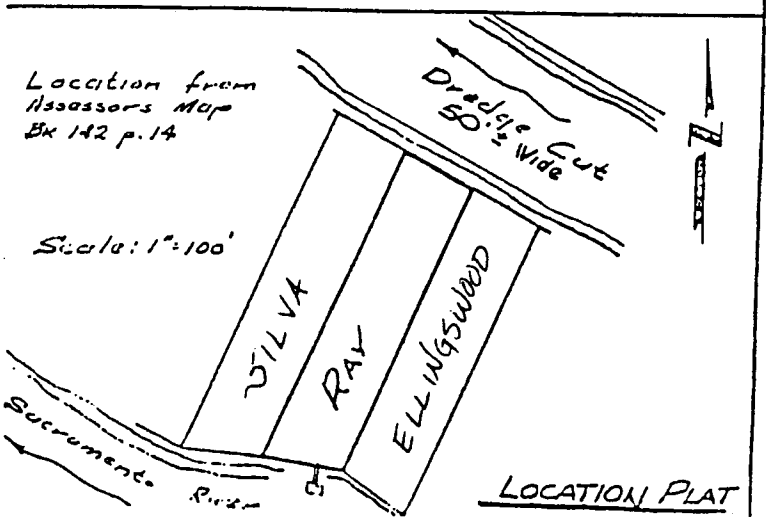

LOCATION PLAT

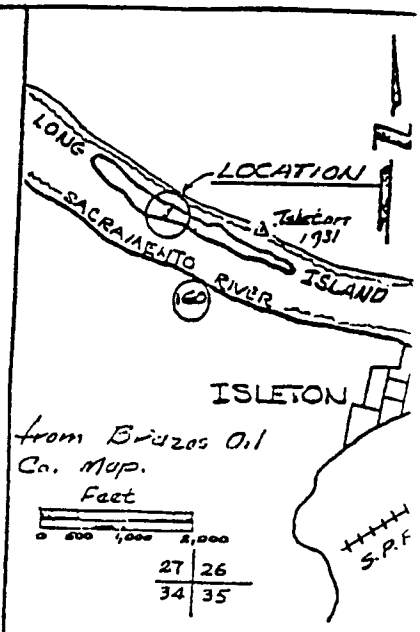

VICINITY MAP

Scale 1"=2000'

WP 4784

EXHIBIT 'A'

EXISTING

PIER

LONG ISLAND
SACRAMENTO COUNTY
CALIFORNIA

PARCEL NO. 142-140-09

This exhibit is solely for purposes of generally defining the lease premises, is based on unverified information provided by Lessee or other parties, and is not intended to be, nor shall it be construed as, a waiver or limitation of any state interest in the subject or other property.

Exhibit A
WP 4784