MINUTE ITEM
This Calendar Item No. C03 was approved as Minute Item No. 03 by the California State Lands Commission by a vote of 3 to 0 at its 06/20/05 meeting.

CALENDAR ITEM
C03

A 4 | 6/20/05
PRC 8607.9 W 26048
S 1 | R. Barham

RECREATIONAL PIER LEASE

APPLICANT:
Merriam Lewis

AREA, LAND TYPE, AND LOCATION:
Sovereign lands in Lake Tahoe, near Homewood, Placer County.

AUTHORIZED USE:
Retention of one existing mooring buoy and one preposed buoy as shown on the attached Exhibit A.

LEASE TERM:
Ten years, beginning June 1, 2005

CONSIDERATION:
No monetary consideration pursuant to Public Resources Code section 6503.5.

SPECIFIC LEASE PROVISIONS:
Insurance:
Liability insurance in the amount of no less than $300,000.
Other:
This lease is conditioned on the Applicant obtaining authorization from the Tahoe Regional Planning Agency (TRPA) for the mooring buoys within two years after the adoption of the Lake Tahoe Shorezone Amendments-Draft Environmental Impact Statement (EIS) and approval of the ordinances based on the EIS.

OTHER PERTINENT INFORMATION:
1. Applicant owns the upland property adjoining the lease premises.

2. Applicant qualifies for a Recreational Pier Lease because she is a natural person who has improved the littoral land with, and uses the upland for, a single-family dwelling. Applicant is now applying for a new lease for the

the retention of two mooring buoys, not previously authorized by the Commission.

3. Pursuant to the Commission's delegation of authority and the State CEQA Guidelines (Title 14, California Code of Regulations, section 15061), the staff has determined that this activity is exempt from the requirements of the CEQA as a categorically exempt project. The project is exempt under Class 3, New Construction of Small Structures; Title 2, California Code of Regulations, section 2905 (c)(3).

   Authority: Public Resources Code section 21084 and Title 14, California Code of Regulations, section 15300 and Title 2, California Code of Regulations, section 2905.

4. This activity involves lands identified as possessing significant environmental values pursuant to Public Resources Code sections 6370, et seq. Based upon the staff's consultation with the persons nominating such lands and through the CEQA review process, it is the staff's opinion that the project, as proposed, is consistent with its use classification.

APPROVALS REQUIRED:

Tahoe Regional Planning Agency
U. S. Army Corps of Engineers

EXHIBIT:

A. Site and Location Map

PERMIT STREAMLINING ACT DEADLINE:

N/A

RECOMMENDED ACTION:

IT IS RECOMMENDED THAT THE COMMISSION:

CEQA FINDING:

FIND THAT THE ACTIVITY IS EXEMPT FROM THE REQUIREMENTS OF THE CEQA PURSUANT TO TITLE 14, CALIFORNIA CODE OF REGULATIONS, SECTION 15061 AS A CATEGORICALLY EXEMPT PROJECT, CLASS 3, NEW CONSTRUCTION OF SMALL STRUCTURES; TITLE 2, CALIFORNIA CODE OF REGULATIONS, SECTION 2905 (c)(3).

SIGNIFICANT LANDS INVENTORY FINDING:

FIND THAT THIS ACTIVITY IS CONSISTENT WITH THE USE CLASSIFICATION DESIGNATED BY THE COMMISSION FOR THE LAND PURSUANT TO PUBLIC RESOURCES CODE SECTIONS 6370, ET SEQ.

AUTHORIZATION:

AUTHORIZE ISSUANCE TO MERRIAM LEWIS, OF A TEN-YEAR RECREATIONAL PIER LEASE, BEGINNING JUNE 1, 2005, FOR THE RETENTION OF ONE EXISTING MOORING BUOY AND ONE PROPOSED BUOY, NOT PREVIOUSLY AUTHORIZED BY THE COMMISSION ON THE LAND SHOWN ON EXHIBIT A ATTACHED AND BY THIS REFERENCE MADE A PART HEREOF; NO MONETARY CONSIDERATION PURSUANT TO PUBLIC RESOURCES CODE SECTION 6503.5; LIABILITY INSURANCE IN THE AMOUNT OF NO LESS THAN $300,000.

NO SCALE

SITE MAP

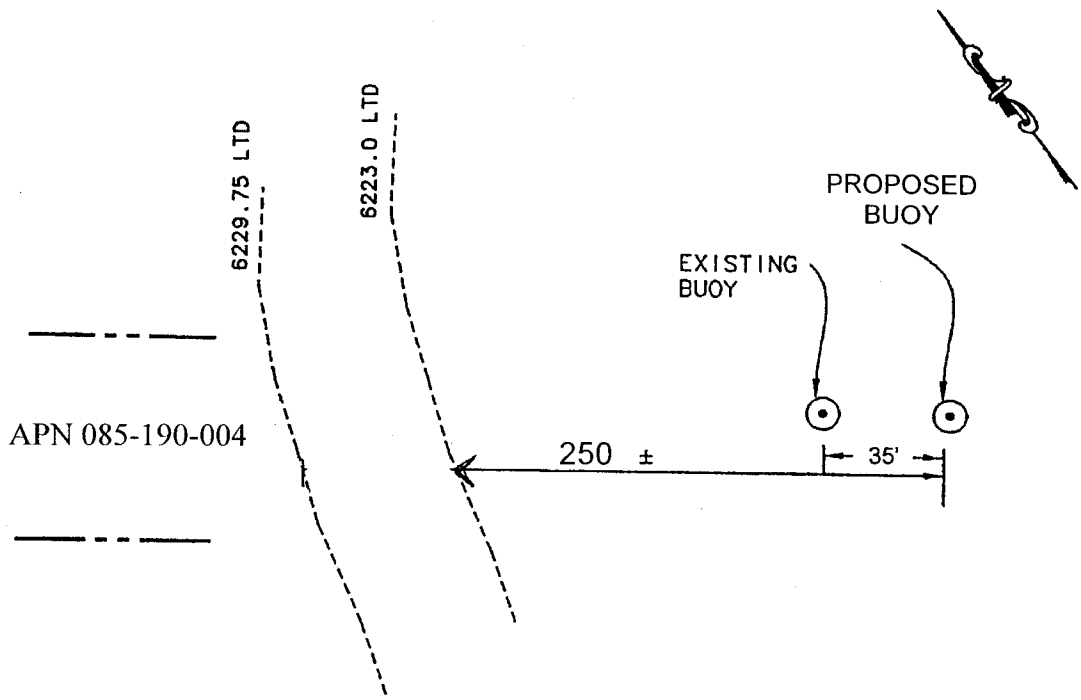

3725 IDLEWILD

NO SCALE

LOCATION MAP

Lake Tahoe

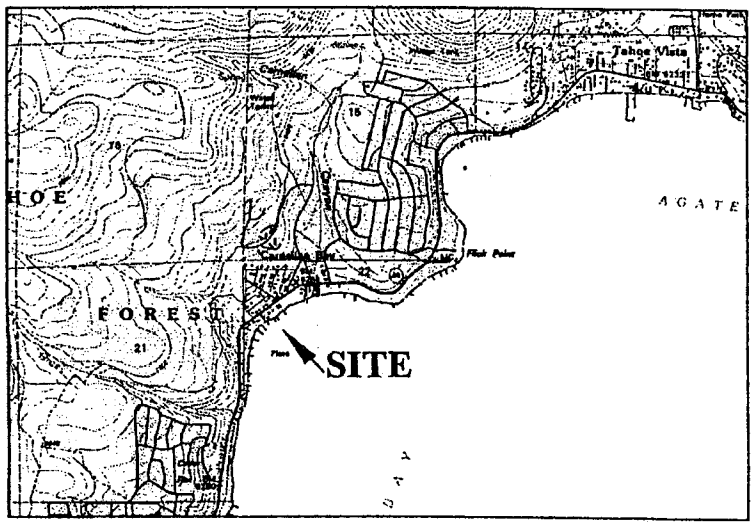

This Exhibit is solely for purposes of generally defining the lease premises, and is not intended to be, nor shall it be construed as, a waiver of limitation of any state interest in the subject or any other property.

Exhibit A
W 26048
APN 085-190-004
Lake Tahoe
PLACER COUNTY

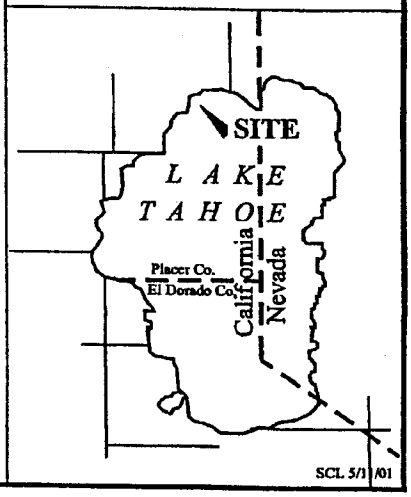

RWB 5/05