MINUTE ITEM
This Calendar Item No. C02 was approved as Minute Item No. 02 by the California State Lands Commission by a vote of 3 to 0 at its 8-8-05 meeting.

CALENDAR ITEM
C02

A 4

S 1

PRC 6158

08/08/05
WP 6158.9
R. Barham

RECREATIONAL PIER LEASE

APPLICANTS:

Samuel N. Harrosh and Suzanne C. Harrosh, Trustees of the Harrosh Family Trust Dated November 13, 1984

AREA, LAND TYPE, AND LOCATION:

Sovereign lands in Lake Tahoe, near Carnelian Bay, Placer County.

AUTHORIZED USE:

Continued use and maintenance of an existing pier with a boathouse and two mooring buoys as shown on the attached Exhibit A.

LEASE TERM:

Ten years, beginning June 28, 2005

CONSIDERATION:

No monetary consideration pursuant to Public Resources Code section 6503.5.

SPECIFIC LEASE PROVISIONS:

Insurance:

Liability insurance in the amount of no less than $300,000.

Other:

This lease is conditioned on the Applicants obtaining authorization from the Tahoe Regional Planning Agency (TRPA) for the mooring buoys within two years after the adoption of the Lake Tahoe Shorezone Amendments-Draft Environmental Impact Statement (EIS) and approval of the ordinances based on the EIS.

OTHER PERTINENT INFORMATION:

1. Applicants own the upland property adjoining the lease premises.

2. On December 7, 1995, the Commission authorized a Recreational Pier Lease with Samuel N. Harrosh and Suzanne C. Harrosh. That lease

expired on June 27, 2005. The property ownership has since transferred to Samuel N. Harrosh and Suzanne C. Harrosh, Trustees of the Harrosh Family Trust dated November 13, 1984. Applicants qualify for a Recreational Pier Lease because they are natural persons who have improved the littoral land with, and use the upland for, a single-family dwelling.

3. Pursuant to the Commission's delegation of authority and the State CEQA Guidelines (Title 14, California Code of Regulations, section 15061), the staff has determined that this activity is exempt from the requirements of the CEQA as a categorically exempt project. The project is exempt under Class 1, Existing Facilities; Title 2, California Code of Regulations, section 2905 (a)(2).

   Authority: Public Resources Code section 21084 and Title 14, California Code of Regulations, section 15300 and Title 2, California Code of Regulations, section 2905.

4. This activity involves lands identified as possessing significant environmental values pursuant to Public Resources Code sections 6370, et seq. Based upon the staff's consultation with the persons nominating such lands and through the CEQA review process, it is the staff's opinion that the project, as proposed, is consistent with its use classification.

APPROVALS REQUIRED:

Buoys: Tahoe Regional Planning Agency

EXHIBIT:

A. Site and Location Map

PERMIT STREAMLINING ACT DEADLINE:

N/A

RECOMMENDED ACTION:

IT IS RECOMMENDED THAT THE COMMISSION:

CEQA FINDING:

FIND THAT THE ACTIVITY IS EXEMPT FROM THE REQUIREMENTS OF THE CEQA PURSUANT TO TITLE 14, CALIFORNIA CODE OF REGULATIONS, SECTION 15061 AS A

CATEGORICALLY EXEMPT PROJECT, CLASS 1, EXISTING FACILITIES; TITLE 2, CALIFORNIA CODE OF REGULATIONS, SECTION 2905 (a)(2).

SIGNIFICANT LANDS INVENTORY FINDING:

FIND THAT THIS ACTIVITY IS CONSISTENT WITH THE USE CLASSIFICATION DESIGNATED BY THE COMMISSION FOR THE LAND PURSUANT TO PUBLIC RESOURCES CODE SECTIONS 6370, ET SEQ.

AUTHORIZATION:

AUTHORIZE ISSUANCE TO SAMUEL N. HARROSH AND SUZANNE C. HARROSH, TRUSTEES OF THE HARROSH FAMILY TRUST DATED NOVEMBER 13, 1984, OF A TEN-YEAR RECREATIONAL PIER LEASE, BEGINNING JUNE 28, 2005, FOR THE CONTINUED USE AND MAINTENANCE OF AN EXISTING PIER WITH A BOATHOUSE AND TWO MOORING BUOYS ON THE LAND SHOWN ON EXHIBIT A ATTACHED AND BY THIS REFERENCE MADE A PART HEREOF; NO MONETARY CONSIDERATION PURSUANT TO PUBLIC RESOURCES CODE SECTION 6503.5; LIABILITY INSURANCE IN THE AMOUNT OF NO LESS THAN $300,000.

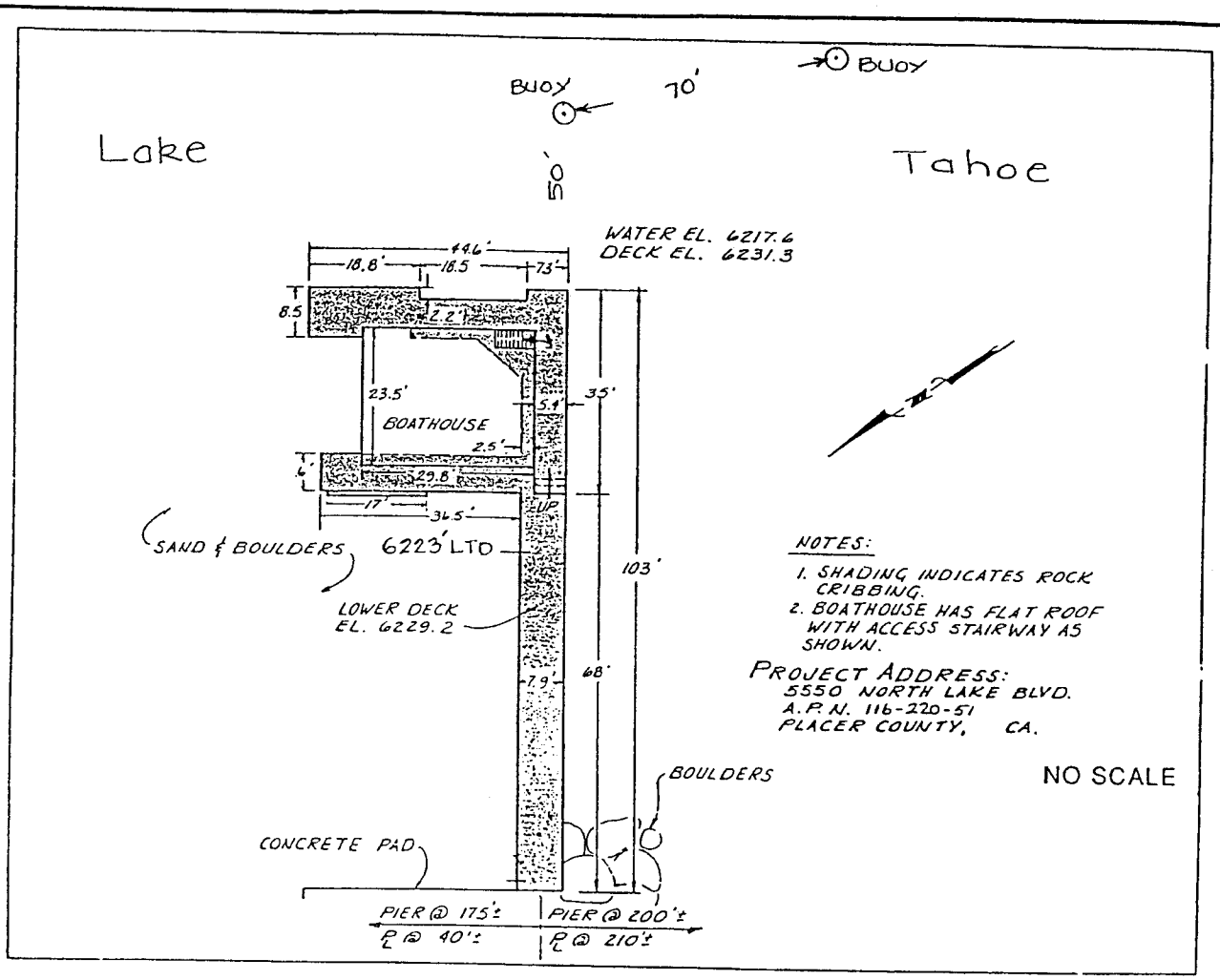

LOCATION MAP

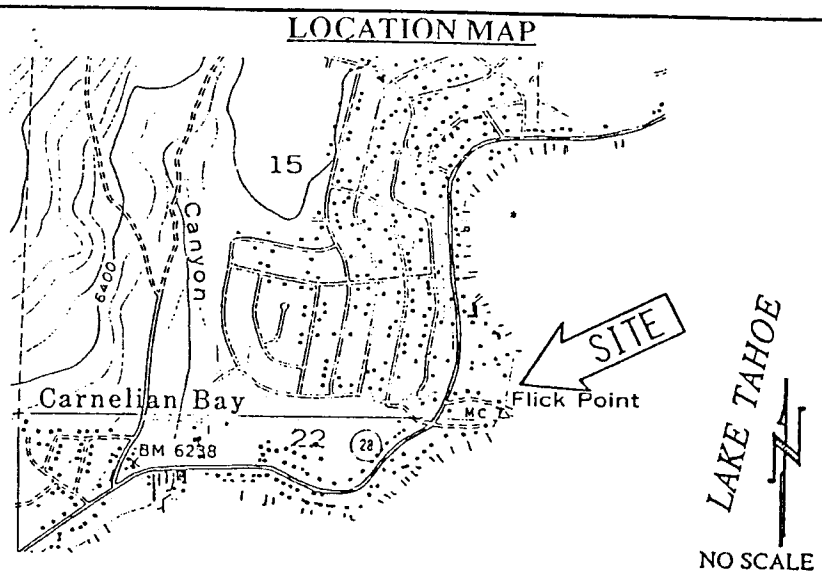

This Exhibit is solely for purposes of generally defining the lease premises, and is not intended to be, nor shall it be construed as, a waiver or limitation of any State interest in the subject or any other property.
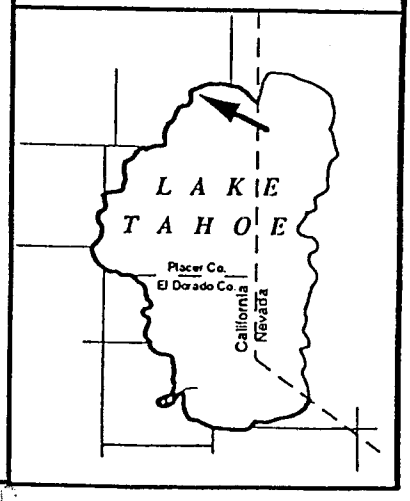
EXHIBIT "A"
WP 6158
APN 116 - 220 - 51
Lake Tahoe
PLACER COUNTY