NO SCALE

SITE

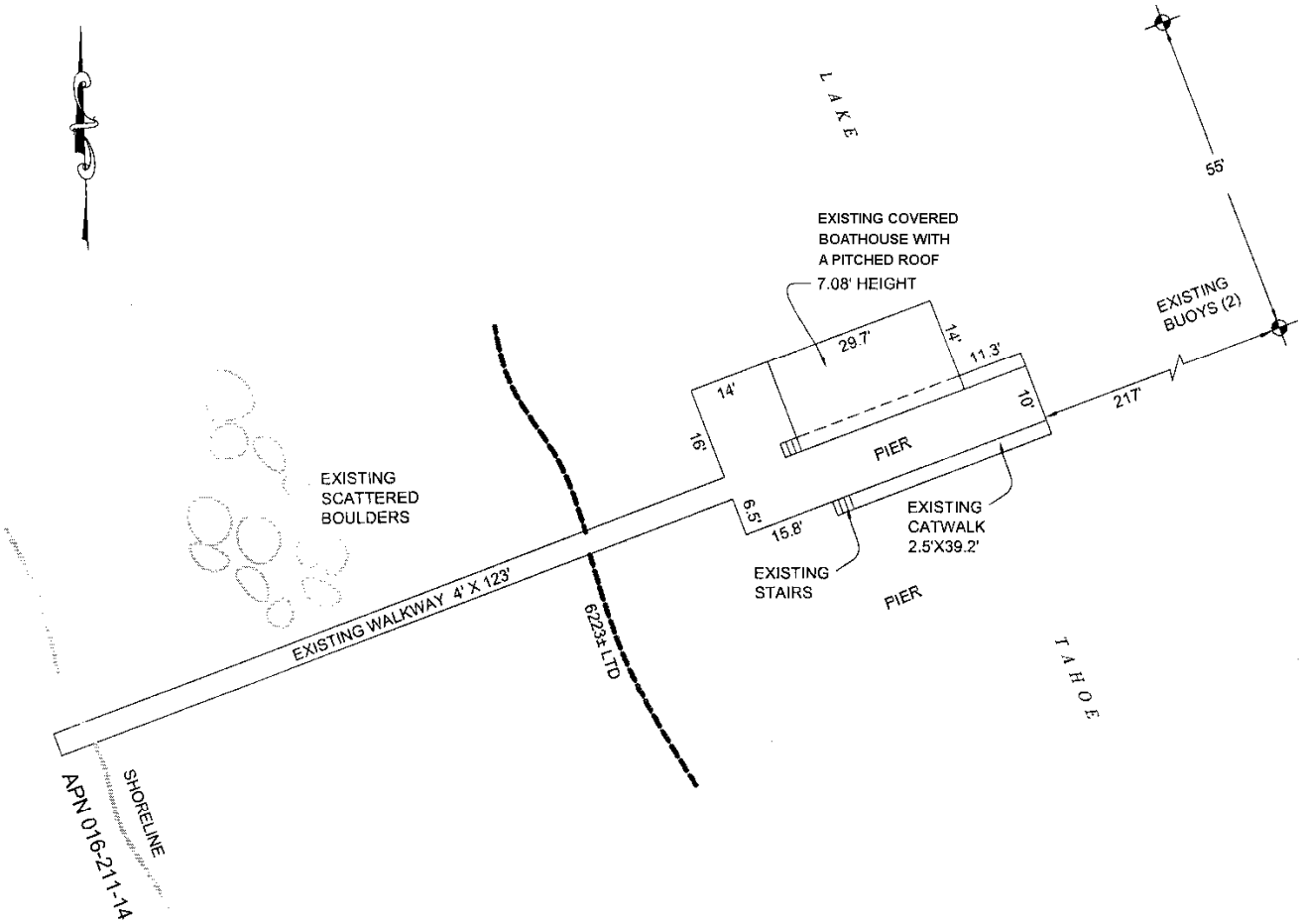

8751 RUBICON DRIVE

NO SCALE

LOCATION



MAP SOURCE: USGS QUAD

This Exhibit is solely for purposes of generally defining the lease premises, is based on unverified information provided by the Lessee or other parties and is not intended to be, nor shall it be construed as, a waiver or limitation of any State interest in the subject or any other property.

Exhibit A

WP 4063.1
APN 016-211-14
MASSOLO & SONS
GENERAL LEASE
RECREATIONAL USE
EL DORADO COUNTY

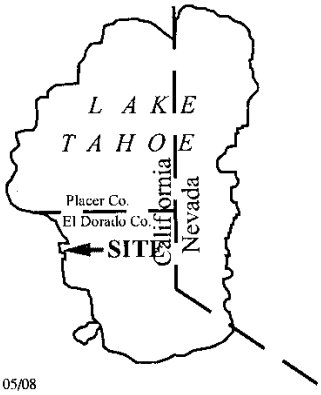

MJJ/ 05/08