CALENDAR ITEM

C05

A 4 10/16/08

WP 8058.9

S 1 C. Hudson

RECREATIONAL PIER LEASE

APPLICANTS:

Douglas G. White and Pamela S. White

AREA, LAND TYPE, AND LOCATION:

Sovereign lands in Lake Tahoe, adjacent to 2155 Cascade Road, near South Lake Tahoe, El Dorado County.

AUTHORIZED USE:

Continued use and maintenance of an existing pier, catwalk, boat lift, and two mooring buoys as shown on Exhibit A.

LEASE TERM:

Ten years, beginning June 11, 2008.

CONSIDERATION:

No monetary consideration pursuant to Public Resources Code section 6503.5.

SPECIFIC LEASE PROVISIONS:

Insurance:

Liability insurance in the amount of no less than $500,000.

Other:

The lease contains a provision which requires the Applicants to obtain authorization from the Tahoe Regional Planning Agency (TRPA) for the mooring buoys within two years after the adoption of the Final Environmental Impact Statement (FEIS) for the Lake Tahoe Shorezone Ordinance Amendments and approval of the amended ordinances based on the FEIS.

OTHER PERTINENT INFORMATION:

1. Applicants own the upland property adjoining the lease premises.

2. On December 16, 1998, the Commission authorized a Recreational Pier Lease with Douglas G. White and Pamela S. White. That lease expired

on June 10, 2008. The Applicants are now applying for a new Recreational Pier Lease.

3. Applicants qualify for a Recreational Pier Lease because the Applicants are natural persons who own the littoral land that is improved with a single-family dwelling.

4. Pursuant to the Commission's delegation of authority and the State CEQA Guidelines (Title 14, California Code of Regulations, section 15061), the staff has determined that this activity is exempt from the requirements of the CEQA as a categorically exempt project. The project is exempt under Class 1, Existing Facilities; Title 2, California Code of Regulations, section 2905 (a)(2).

   Authority: Public Resources Code section 21084 and Title 14, California Code of Regulations, section 15300 and Title 2, California Code of Regulations, section 2905.

5. This activity involves lands identified as possessing significant environmental values pursuant to Public Resources Code sections 6370, et seq. Based upon the staff's consultation with the persons nominating such lands and through the CEQA review process, it is the staff's opinion that the project, as proposed, is consistent with its use classification.

APPROVAL REQUIRED:

Buoys: Tahoe Regional Planning Agency

EXHIBIT:

A. Site and Location Map

RECOMMENDED ACTION:

IT IS RECOMMENDED THAT THE COMMISSION:

CEQA FINDING:

FIND THAT THE ACTIVITY IS EXEMPT FROM THE REQUIREMENTS OF THE CEQA PURSUANT TO TITLE 14, CALIFORNIA CODE OF REGULATIONS, SECTION 15061 AS A CATEGORICALLY EXEMPT PROJECT, CLASS 1, EXISTING FACILITIES; TITLE 2, CALIFORNIA CODE OF REGULATIONS, SECTION 2905 (a)(2).

SIGNIFICANT LANDS INVENTORY FINDING:

FIND THAT THIS ACTIVITY IS CONSISTENT WITH THE USE CLASSIFICATION DESIGNATED BY THE COMMISSION FOR THE

LAND PURSUANT TO PUBLIC RESOURCES CODE SECTIONS 6370, ET SEQ.

AUTHORIZATION:

AUTHORIZE ISSUANCE OF A TEN-YEAR RECREATIONAL PIER LEASE, TO DOUGLAS G. WHITE AND PAMELA S. WHITE BEGINNING JUNE 11, 2008, FOR THE CONTINUED USE AND MAINTENANCE OF AN EXISTING PIER, CATWALK, BOAT LIFT, AND TWO MOORING BUOYS AS SHOWN ON EXHIBIT A ATTACHED AND BY THIS REFERENCE MADE A PART HEREOF; NO MONETARY CONSIDERATION PURSUANT TO PUBLIC RESOURCES CODE SECTION 6503.5; LIABILITY INSURANCE IN THE AMOUNT OF NO LESS THAN $500,000.

NO SCALE

SITE

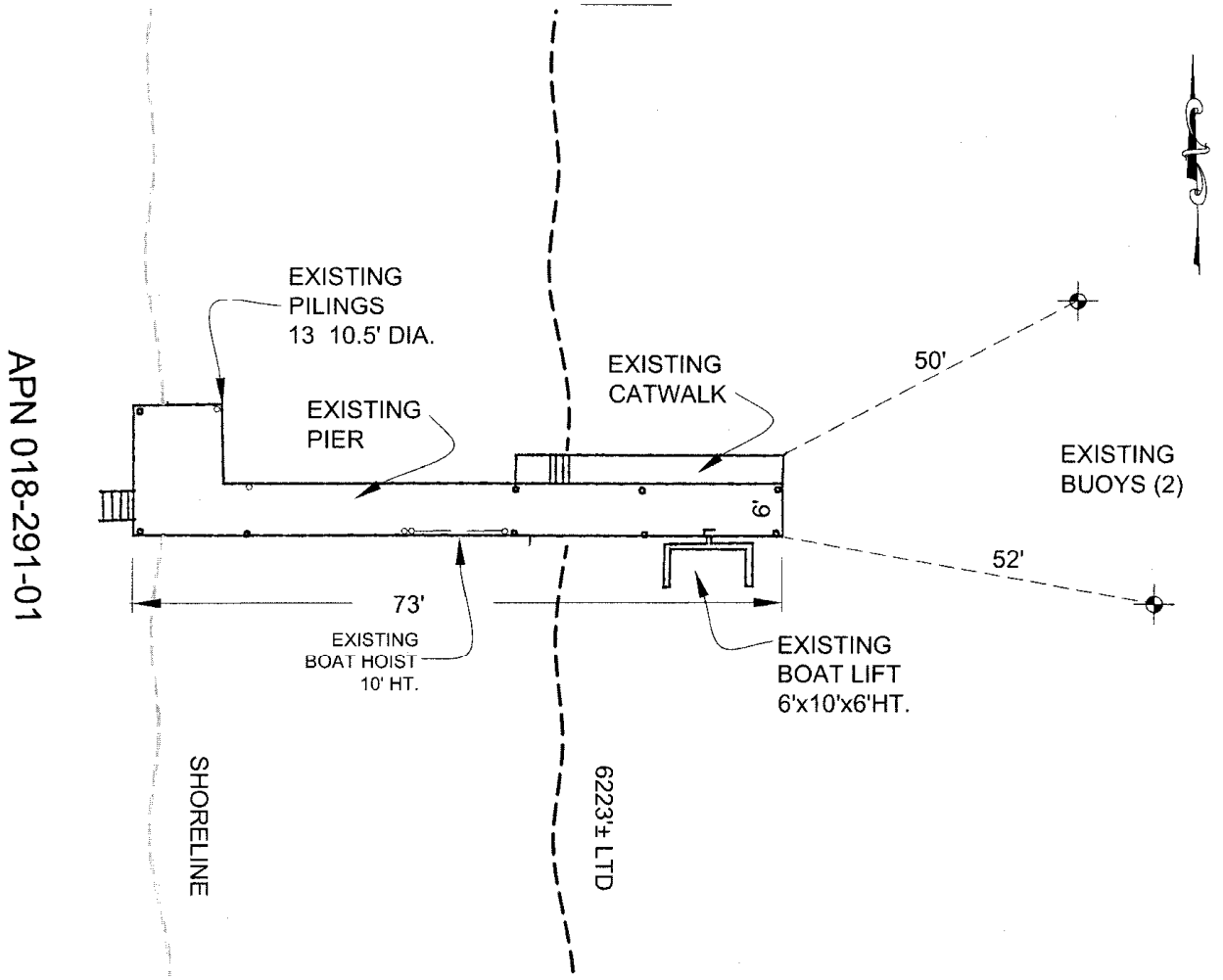

2155 CASCADE ROAD, SOUTH LAKE TAHOE

NO SCALE

LOCATION

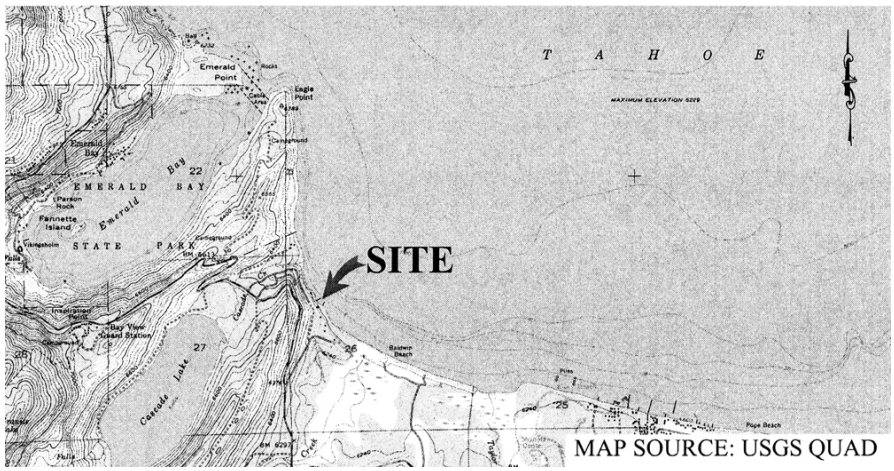

MAP SOURCE: USGS QUAD

This Exhibit is solely for purposes of generally defining the lease premises, is based on unverified information provided by the Lessee or other parties and is not intended to be, nor shall it be construed as, a waiver or limitation of any State interest in the subject or any other property.

Exhibit A

WP 8058.9
WHITE
APN 018-291-01
RECREATIONAL PIER LEASE
EL DORADO CO.

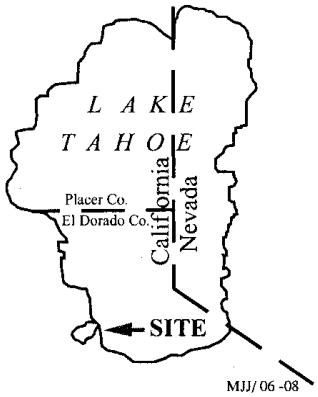

MJJ/ 06 -08