NO SCALE

SITE

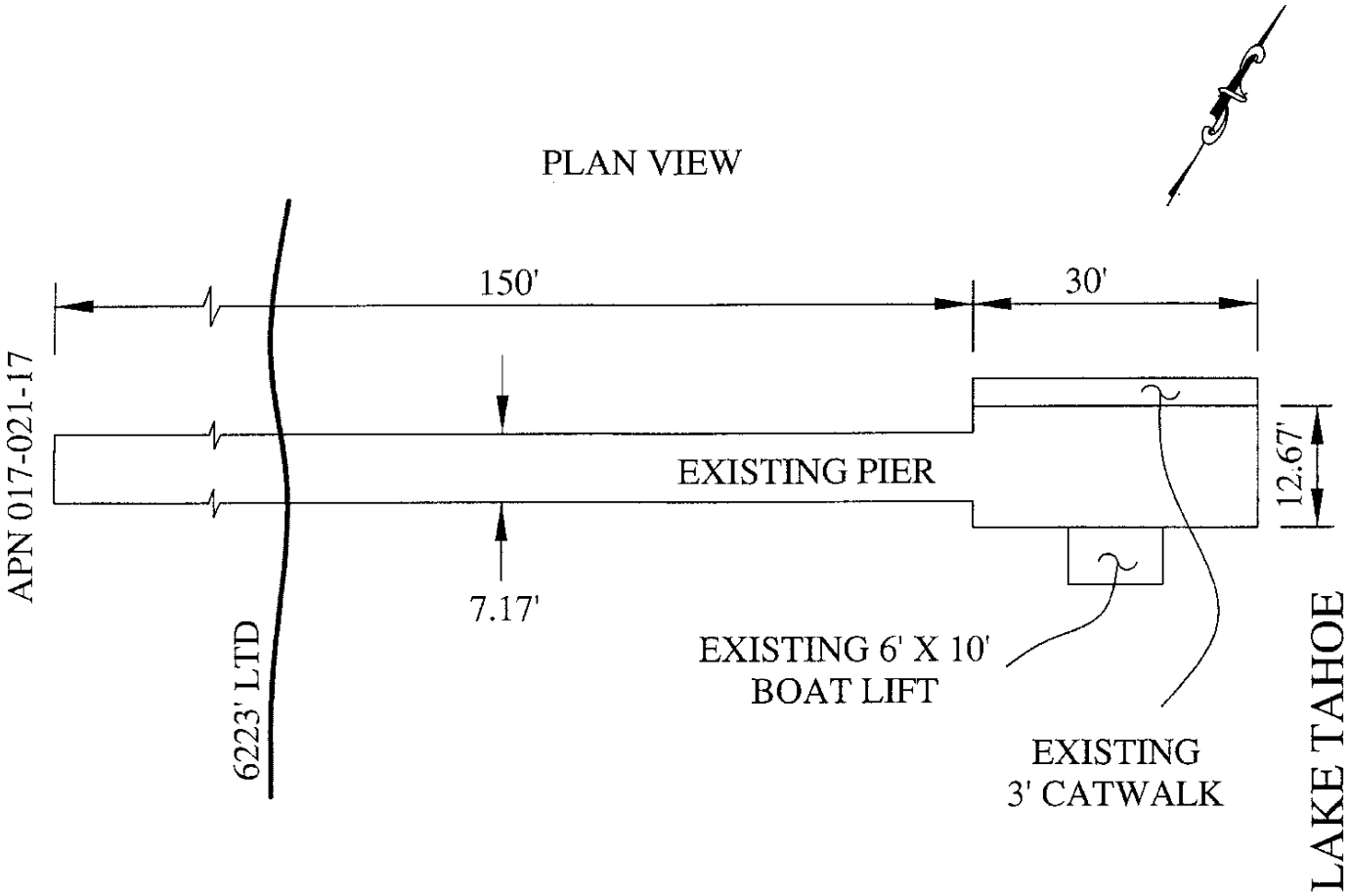

250 FOUR RING ROAD, NEAR TAHOMA

NO SCALE

LOCATION

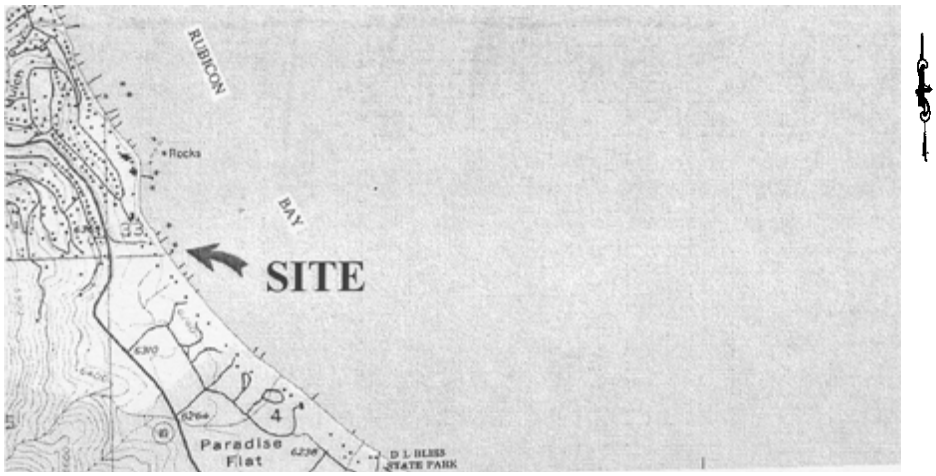

MAP SOURCE: USGS QUAD

This Exhibit is solely for purposes of generally defining the lease premises, is based on unverified information provided by the Lessee or other parties and is not intended to be, nor shall it be construed as, a waiver or limitation of any State interest in the subject or any other property.

Exhibit A

WP 7246.9
TEECE
APN 017-021-17
RECREATIONAL PIER LEASE
EL DORADO COUNTY

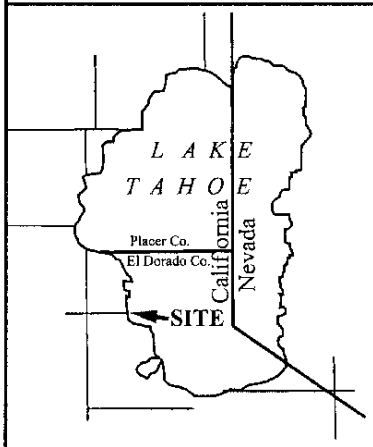

JWP 08/08