SITE MAP

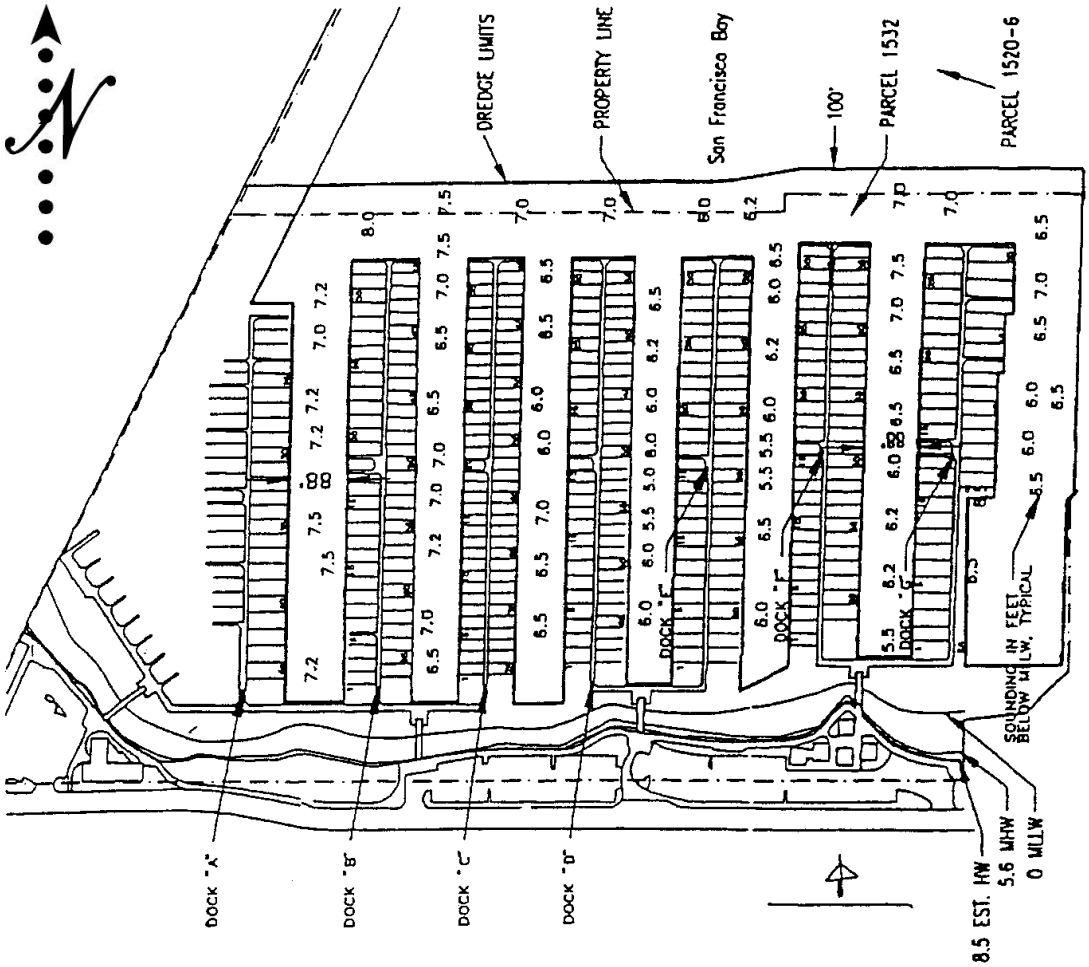

LOCATION MAP

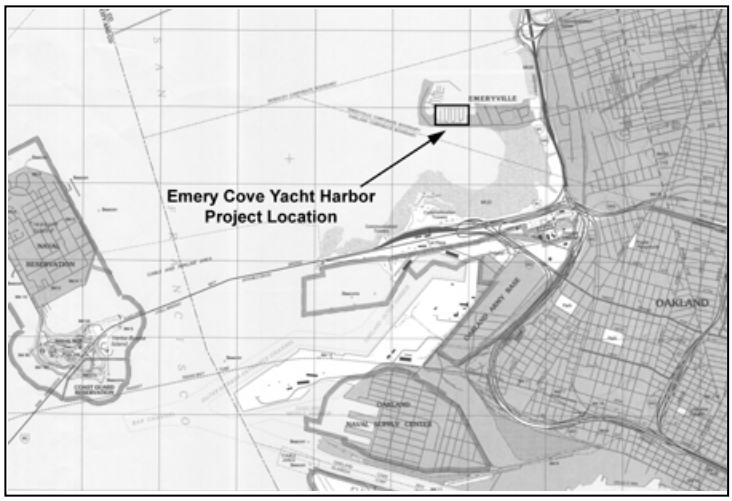

MAP SOURCE: USGS

This exhibit is solely for purposes of generally defining the lease premises, is based on unverified information provided by the Lessee or other parties, and is not intended to be, nor shall it be construed as a waiver or limitation of any State interest in the subject or any other property.

Exhibit A

PRC 7479

Emery Cove Yacht Harbor
Maintenance Dredging
Alameda County

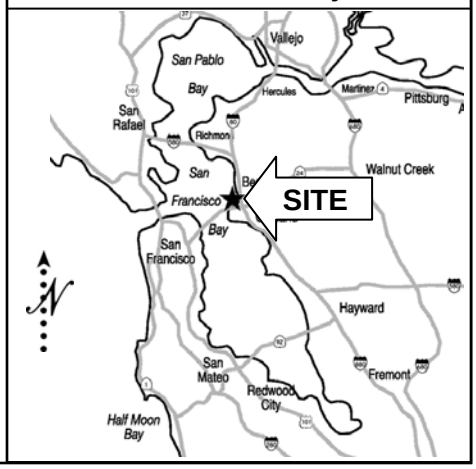

DO 10/08