NO SCALE

## SITE

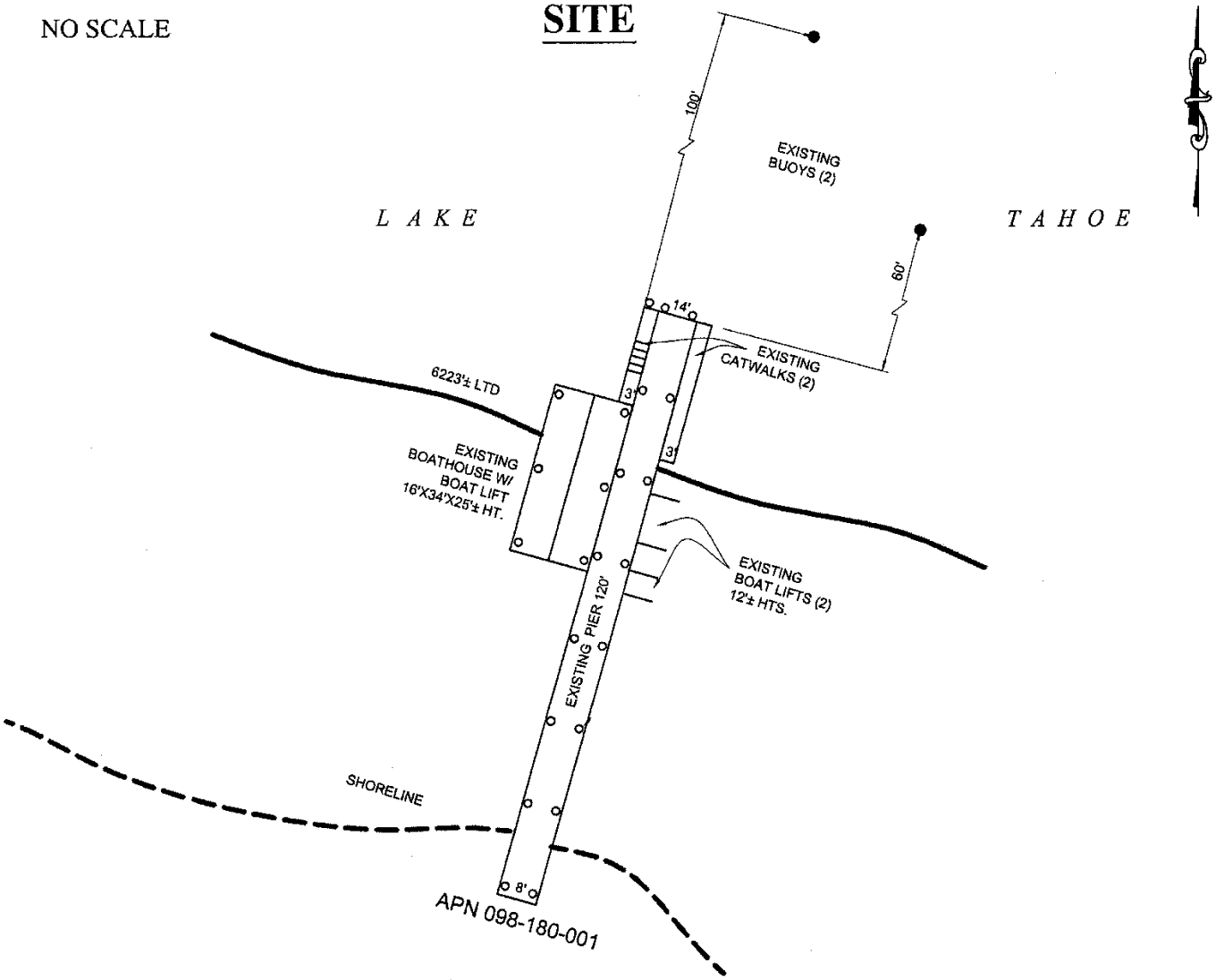


6650 WEST LAKE BLVD., NEAR TAHOMA

NO SCALE

## LOCATION

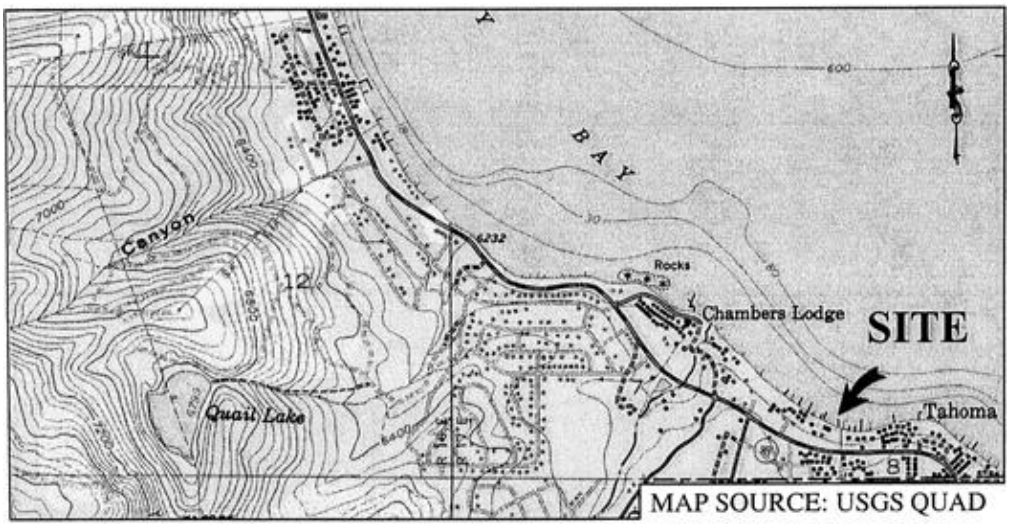


MAP SOURCE: USGS QUAD

This Exhibit is solely for purposes of generally defining the lease premises, is based on unverified information provided by the Lessee or other parties and is not intended to be, nor shall it be construed as, a waiver or limitation of any State interest in the subject or any other property.

# Exhibit A

PRC 3787.9
LOCKWOOD, TRUSTEES
APN 098-180-001
RECREATIONAL PIER LEASE
PLACER COUNTY

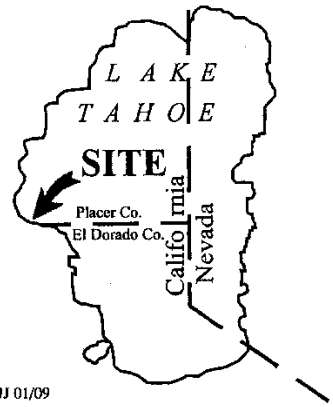


MJJ 01/09