NO SCALE

SITE

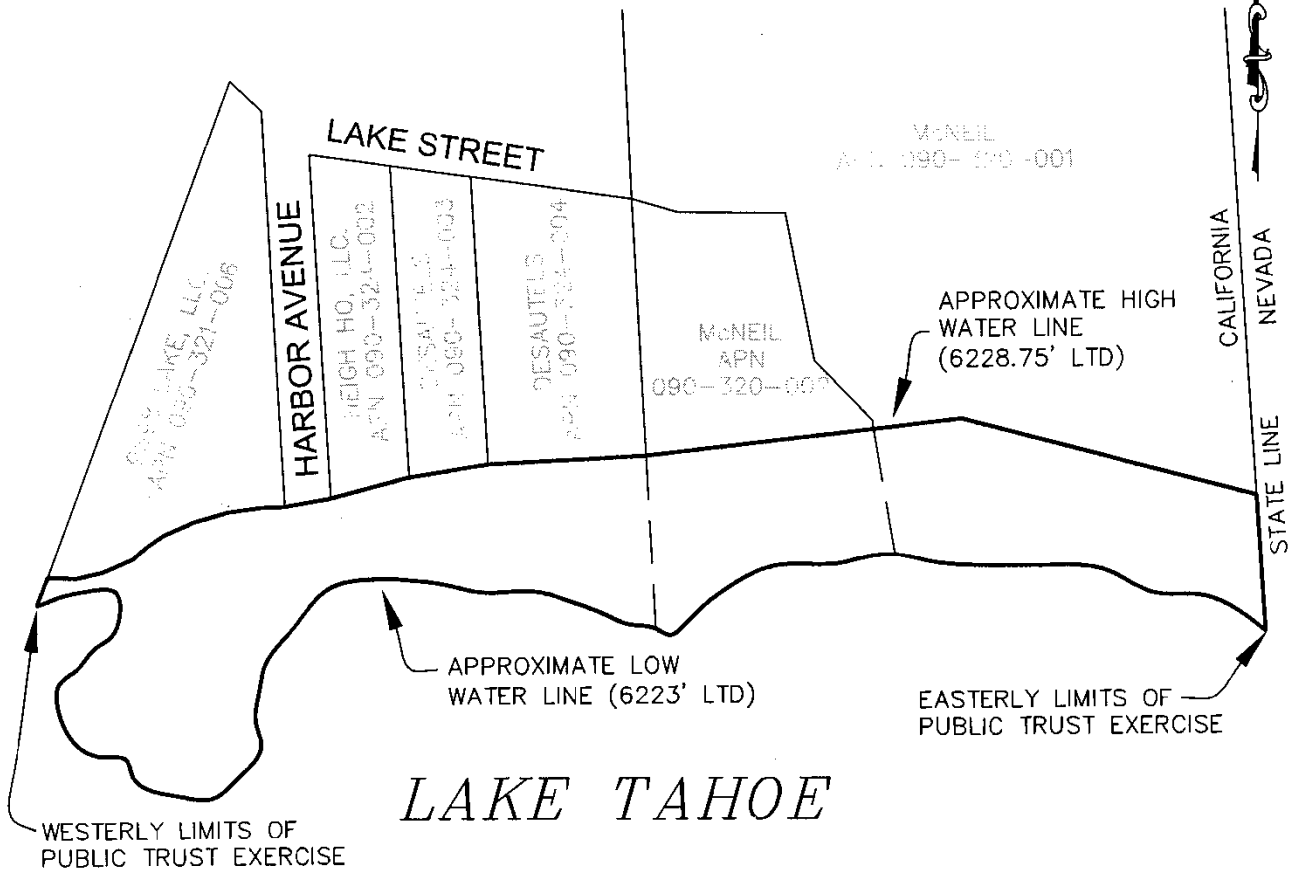

*NOTE: LINEWORK TRACED FROM ASSESSOR'S MAP BOOK 90 PAGE 32, PLACER COUNTY RECORDS.

9898 - 9950 LAKE STREET, KINGS BEACH

NO SCALE

LOCATION

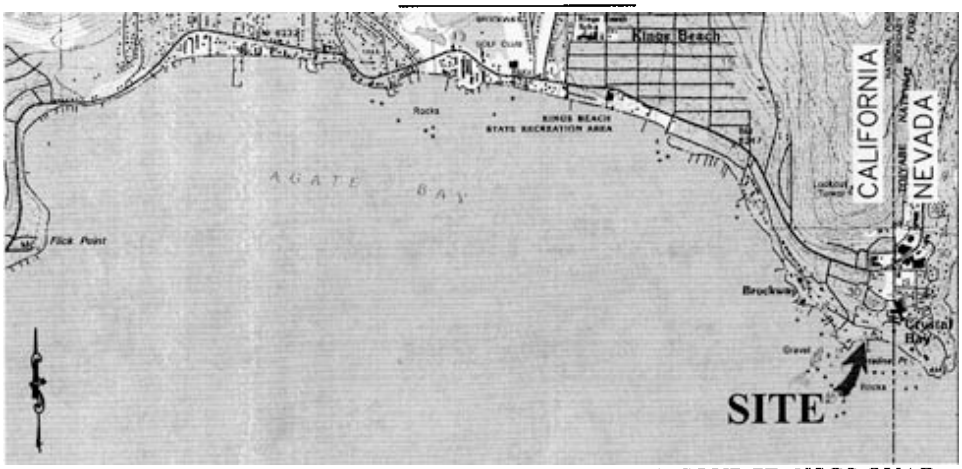

MAP SOURCE: USGS QUAD

This Exhibit is solely for purposes of generally defining the Public Trust Exercise area, is based partially on unverified information provided by other parties and is not intended to be, nor shall it be construed as, a waiver or limitation of any State interest in the subject or any other property.

Exhibit A

McNEIL, DeSAUTELS,
COUNTY OF PLACER,
9898 LAKE, LLC.,
HEIGH HO, LLC.
APN 090-320-001, 002,
090-324-002, 003, 004,
090-321-006
PUBLIC TRUST EXERCISE
PLACER COUNTY

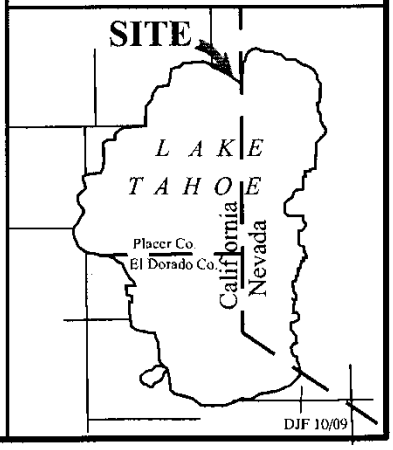

DJF 10/09