NO SCALE

SITE

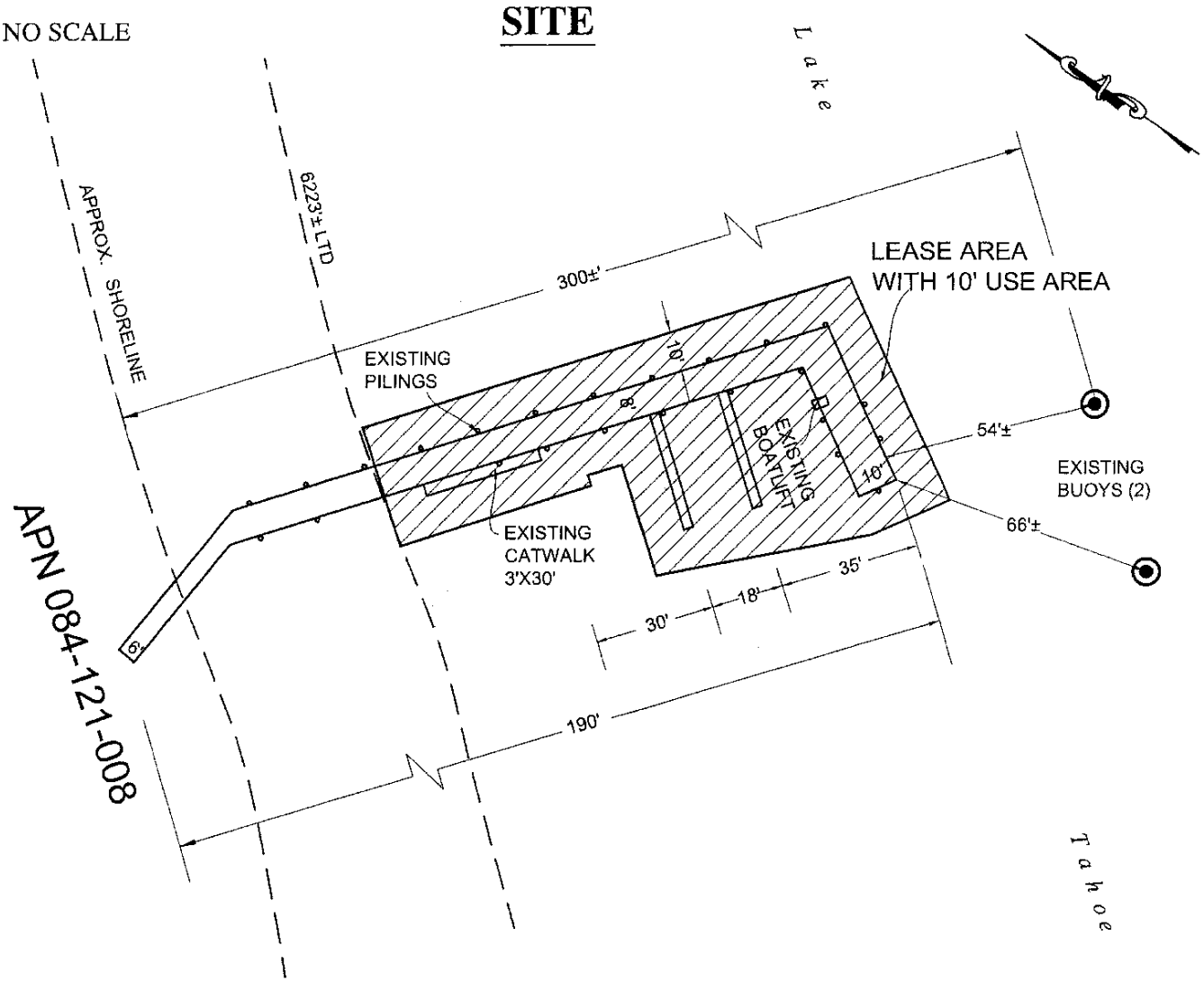

2500 WEST LAKE BLVD., NEAR HURRICANE BAY

NO SCALE

LOCATION

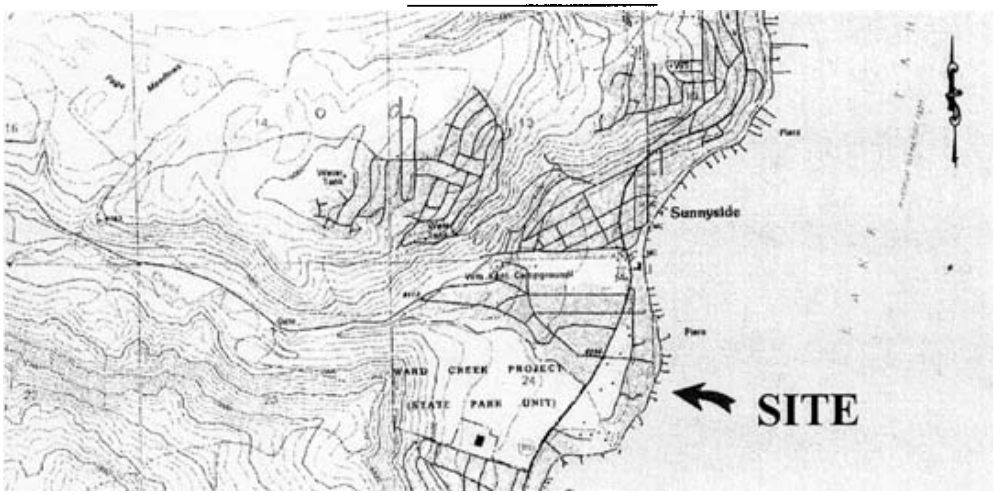

MAP SOURCE: USGS QUAD

This Exhibit is solely for purposes of generally defining the lease premises, is based on unverified information provided by the Lessee or other parties and is not intended to be, nor shall it be construed as, a waiver or limitation of any State interest in the subject or any other property.

Exhibit A

PRC 4158.1
TAHOE CRT, LLC
APN 084-121-008
GENERAL LEASE
RECREATIONAL USE
PLACER COUNTY

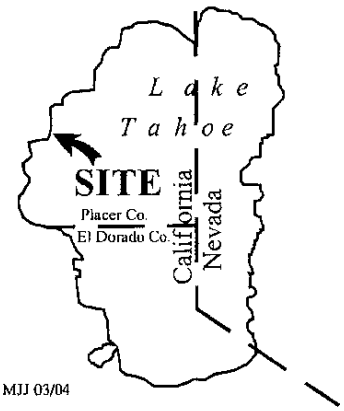

MJJ 03/04