NO SCALE

SITE

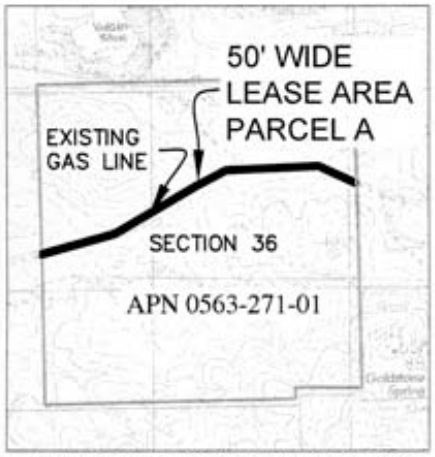

SECTION 36, TOWNSHIP 10 NORTH, RANGE 13 EAST S.B.M.

SECTION 36, TOWNSHIP 10 NORTH, RANGE 14 EAST S.B.M.

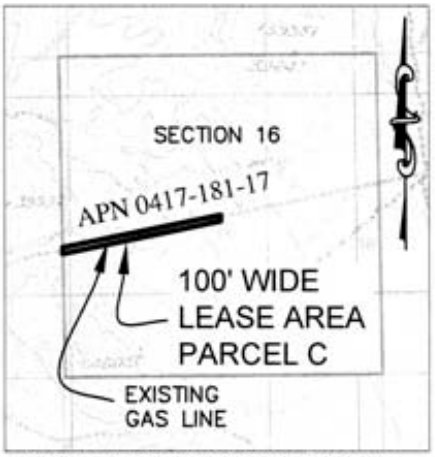

SECTION 16, TOWNSHIP 7 NORTH, RANGE 1 EAST S.B.M.

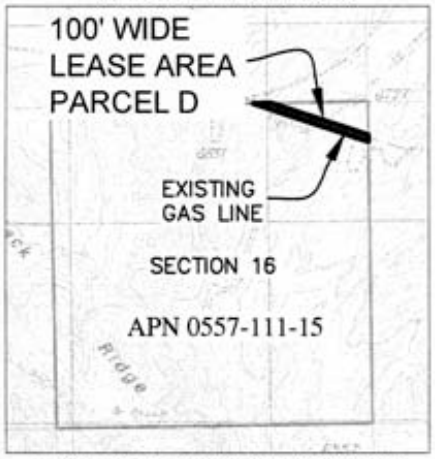

SECTION 16, TOWNSHIP 7 NORTH, RANGE 10 EAST S.B.M.

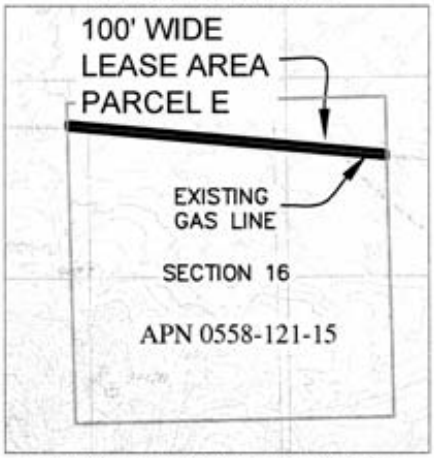

SECTION 16, TOWNSHIP 7 NORTH, RANGE 13 EAST S.B.M.

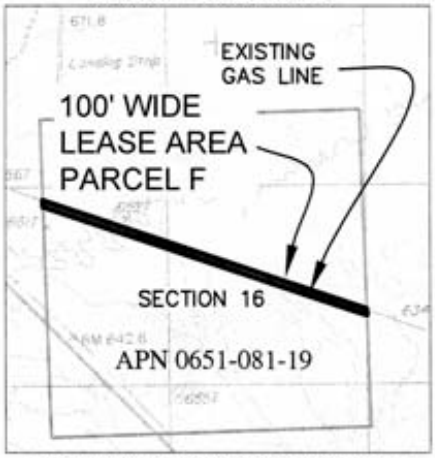

SECTION 16, TOWNSHIP 7 NORTH, RANGE 21 EAST S.B.M.

SCHOOL LANDS

NO SCALE

LOCATION

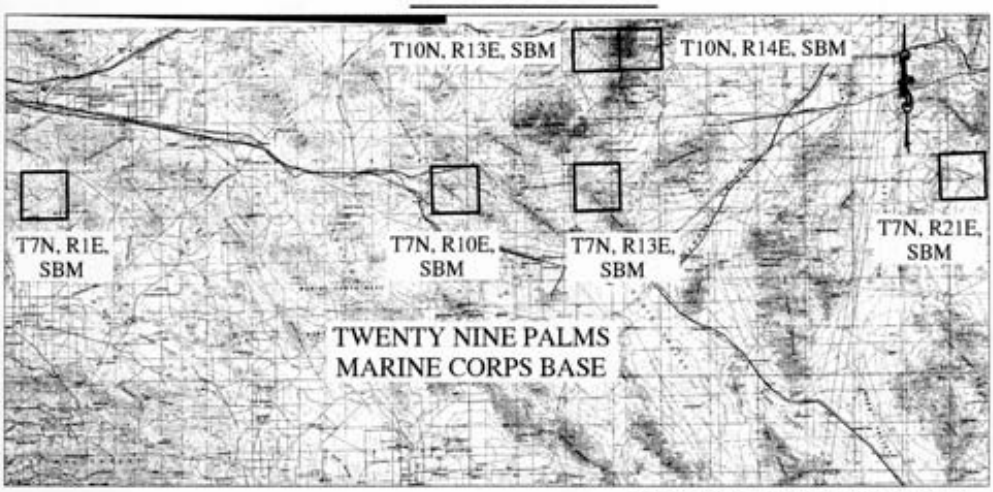

MAP SOURCE: USGS QUAD

This Exhibit is solely for purposes of generally defining the lease premises, is based on unverified information provided by the Lessee or other parties and is not intended to be, nor shall it be construed as, a waiver or limitation of any State interest in the subject or any other property.

Exhibit A

WP 1801.2
SOUTHERN CALIFORNIA GAS COMPANY
GENERAL LEASE - RIGHT OF WAY USE
SAN BERNARDINO COUNTY

DJF 07/10