NO SCALE

SITE

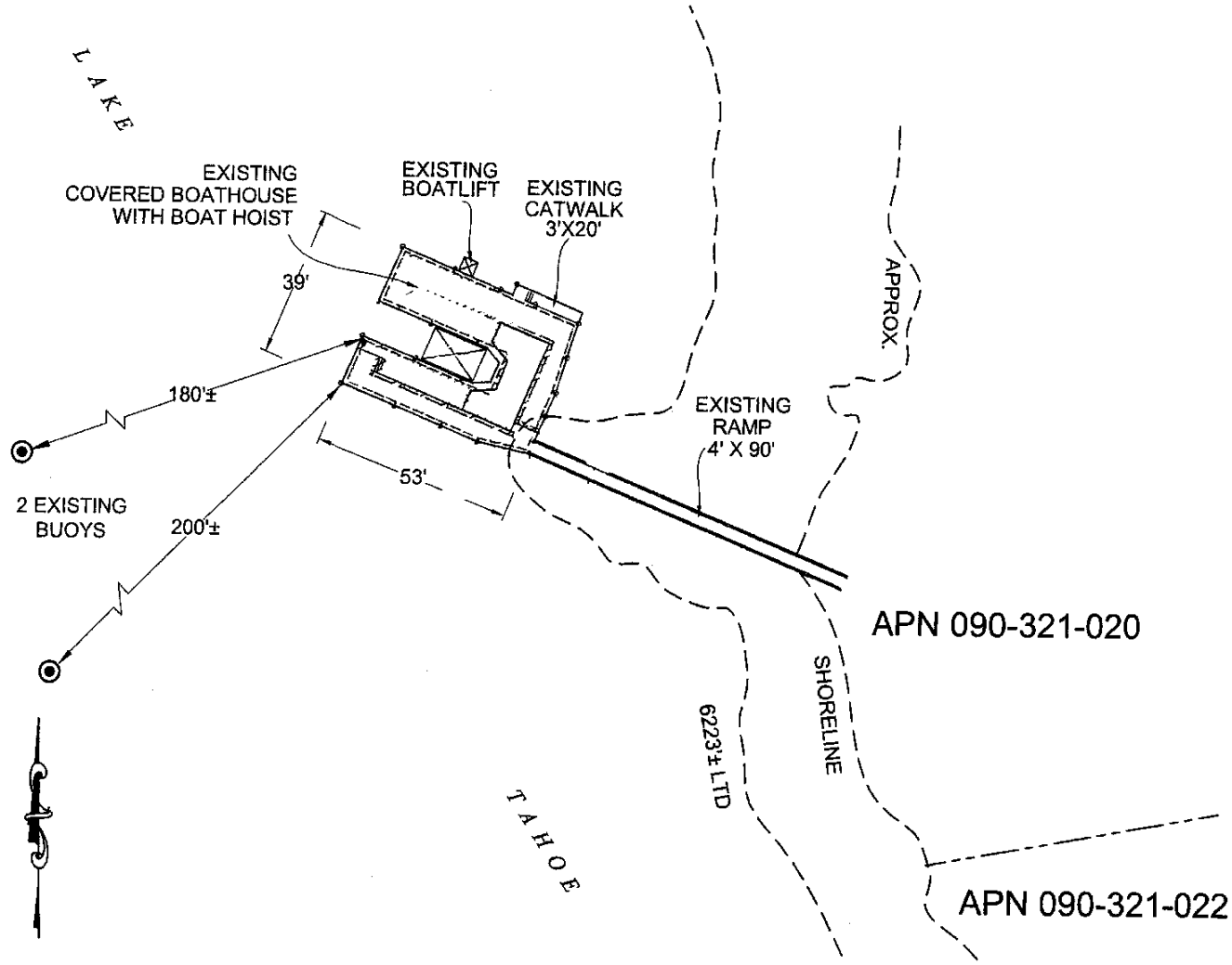

9872 & 9880 PILOT CIRCLE, NEAR BROCKWAY

NO SCALE

LOCATION

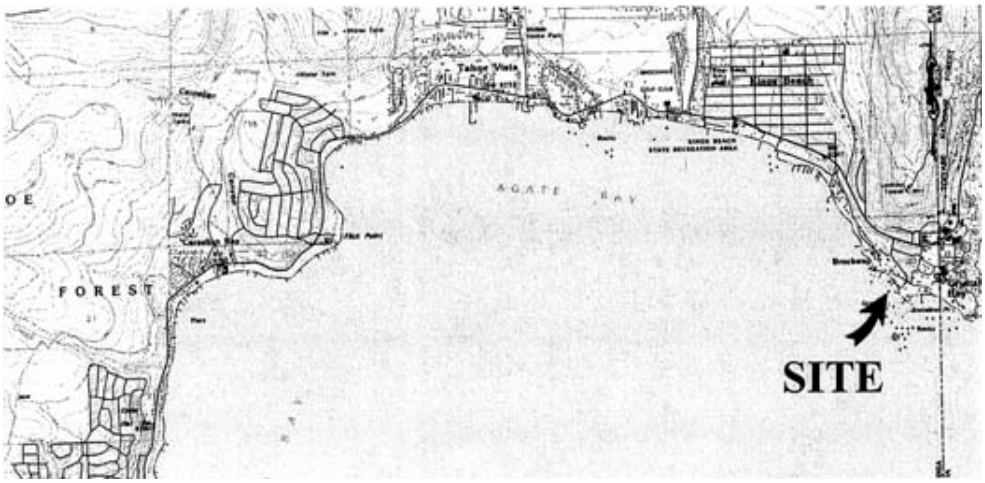

MAP SOURCE: USGS QUAD

This Exhibit is solely for purposes of generally defining the lease premises, is based on unverified information provided by the Lessee or other parties and is not intended to be, nor shall it be construed as, a waiver or limitation of any State interest in the subject or any other property.

Exhibit A

PRC 6526.9
HIGH & SPENCE
APN 090-321-020& 022
RECREATIONAL PIER LEASE
PLACER COUNTY

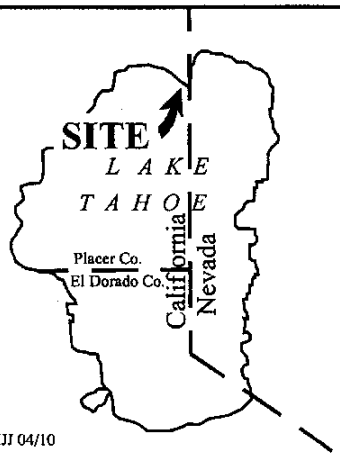

MJJ 04/10