NO SCALE

SHEET 1 of 2

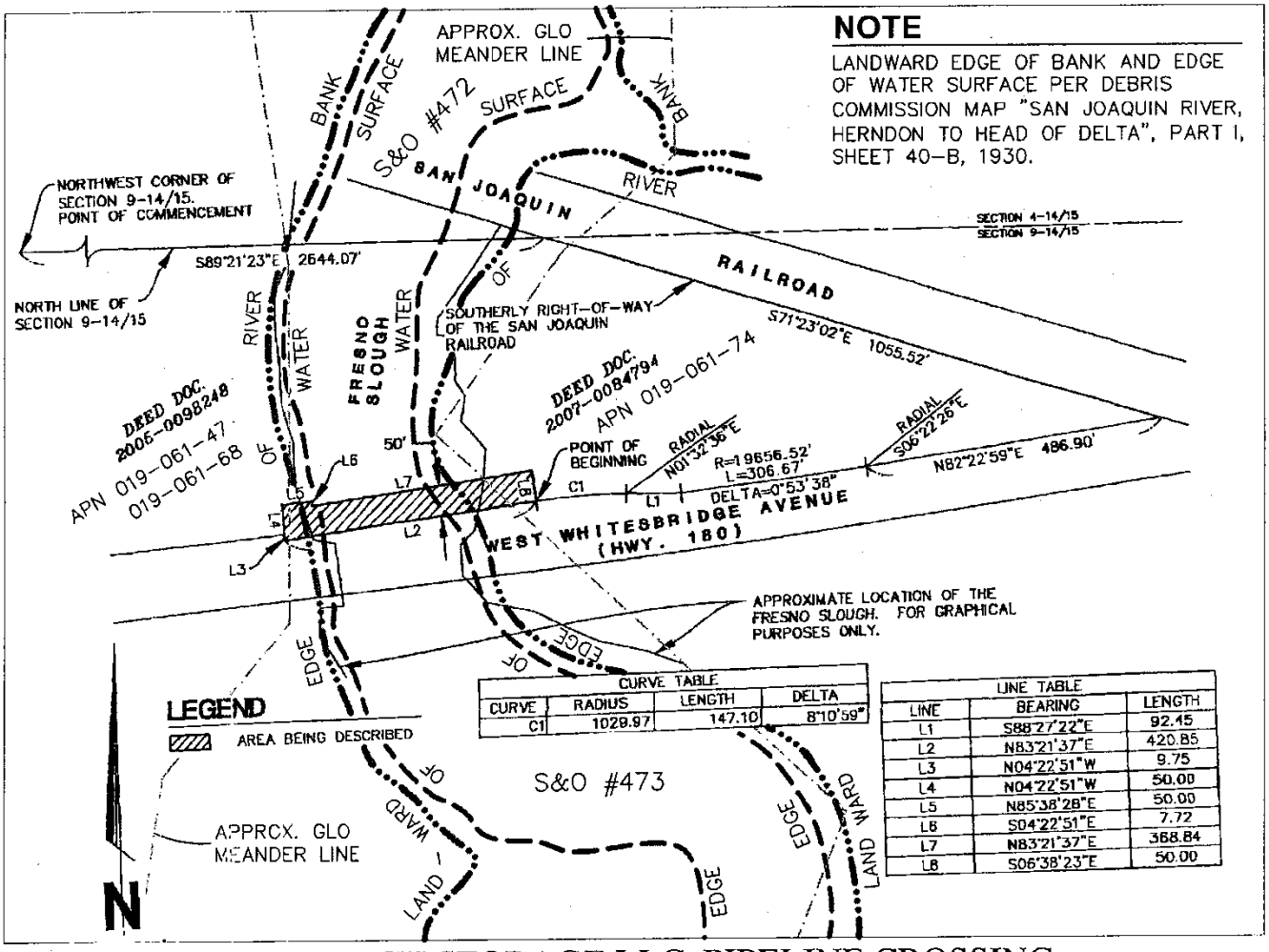

CURVE TABLE			
CURVE	RADIUS	LENGTH	DELTA
C1	1029.97	147.10	8°10'59"

LINE TABLE		
LINE	BEARING	LENGTH
L1	S88°27'22"E	92.45
L2	N83°21'37"E	420.85
L3	N04°22'51"W	9.75
L4	N04°22'51"W	50.00
L5	N85°38'28"E	50.00
L6	S04°22'51"E	7.72
L7	N83°21'37"E	368.84
L8	S06°38'23"E	50.00

GILL RANCH STORAGE LLC, PIPELINE CROSSING

NO SCALE

LOCATION

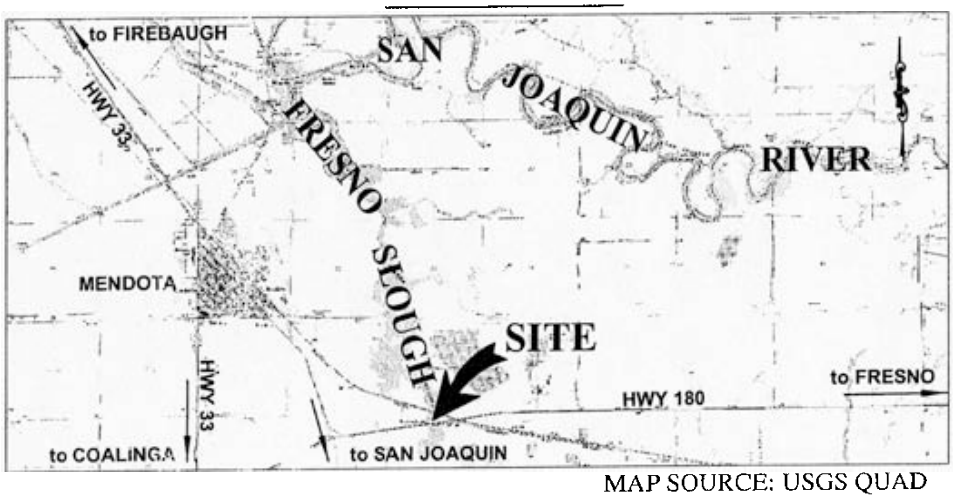

MAP SOURCE: USGS QUAD

This Exhibit is solely for purposes of generally defining the lease premises, is based on unverified information provided by the Lessee or other parties and is not intended to be, nor shall it be construed as, a waiver or limitation of any State interest in the subject or any other property.

Exhibit A

WP 8863.1
GILL RANCH
STORAGE LLC
GENERAL LEASE
RIGHT OF WAY USE
FRESNO COUNTY

EAP 12/09

NO SCALE

SHEET 2 of 2

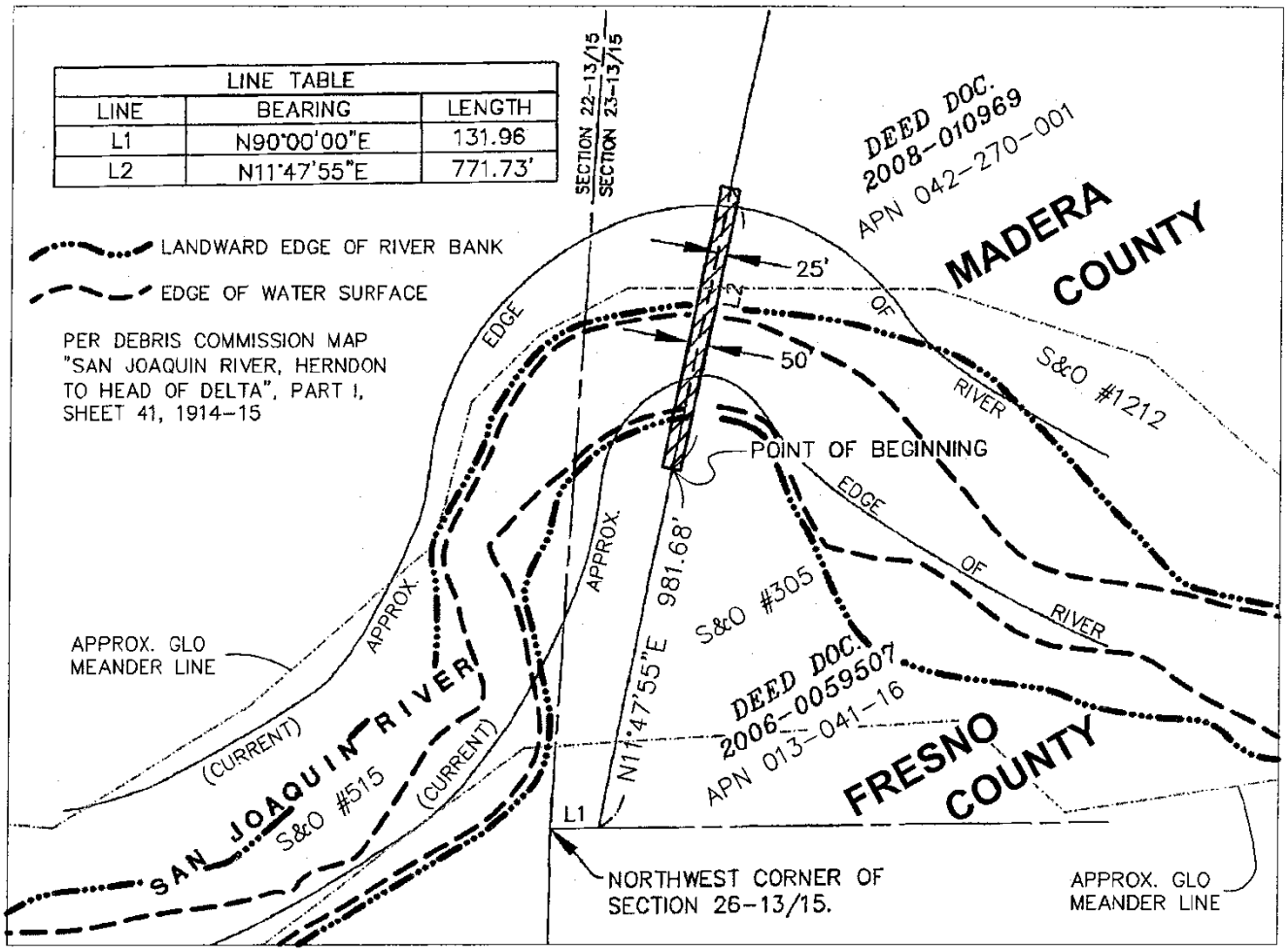

GILL RANCH STORAGE LLC, PIPELINE CROSSING

NO SCALE

LOCATION

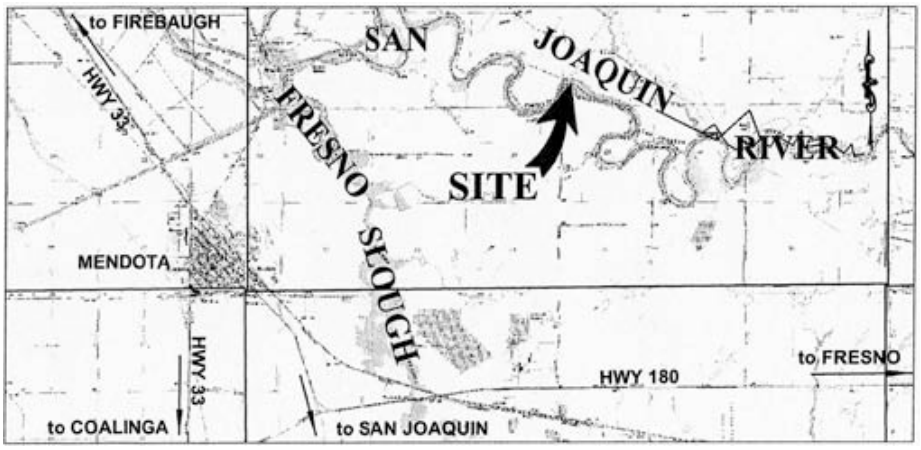

MAP SOURCE: USGS QUAD

This Exhibit is solely for purposes of generally defining the lease premises, is based on unverified information provided by the Lessee or other parties and is not intended to be, nor shall it be construed as, a waiver or limitation of any State interest in the subject or any other property.

Exhibit A

WP 8863.1
GILL RANCH STORAGE LLC
GENERAL LEASE
RIGHT OF WAY USE
FRESNO & MADERA
COUNTIES

EAP 12/09